

Élan Cité

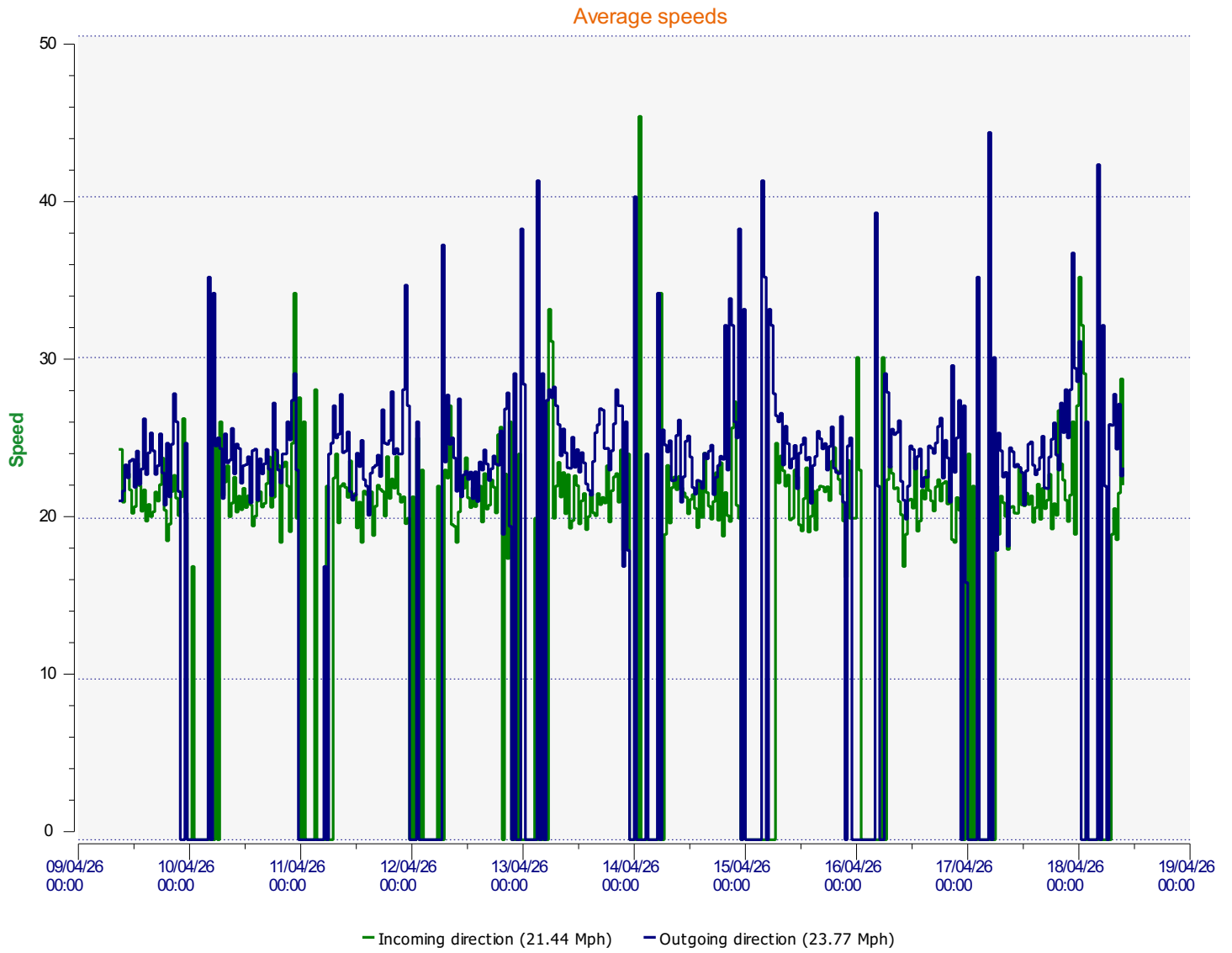
DÉTECTER • INFORMER • SÉCURISER



Start date: Thursday, April 9, 2026 9:00 AM
End date: Saturday, April 18, 2026 9:30 AM

Location: Church Lane, Birdham

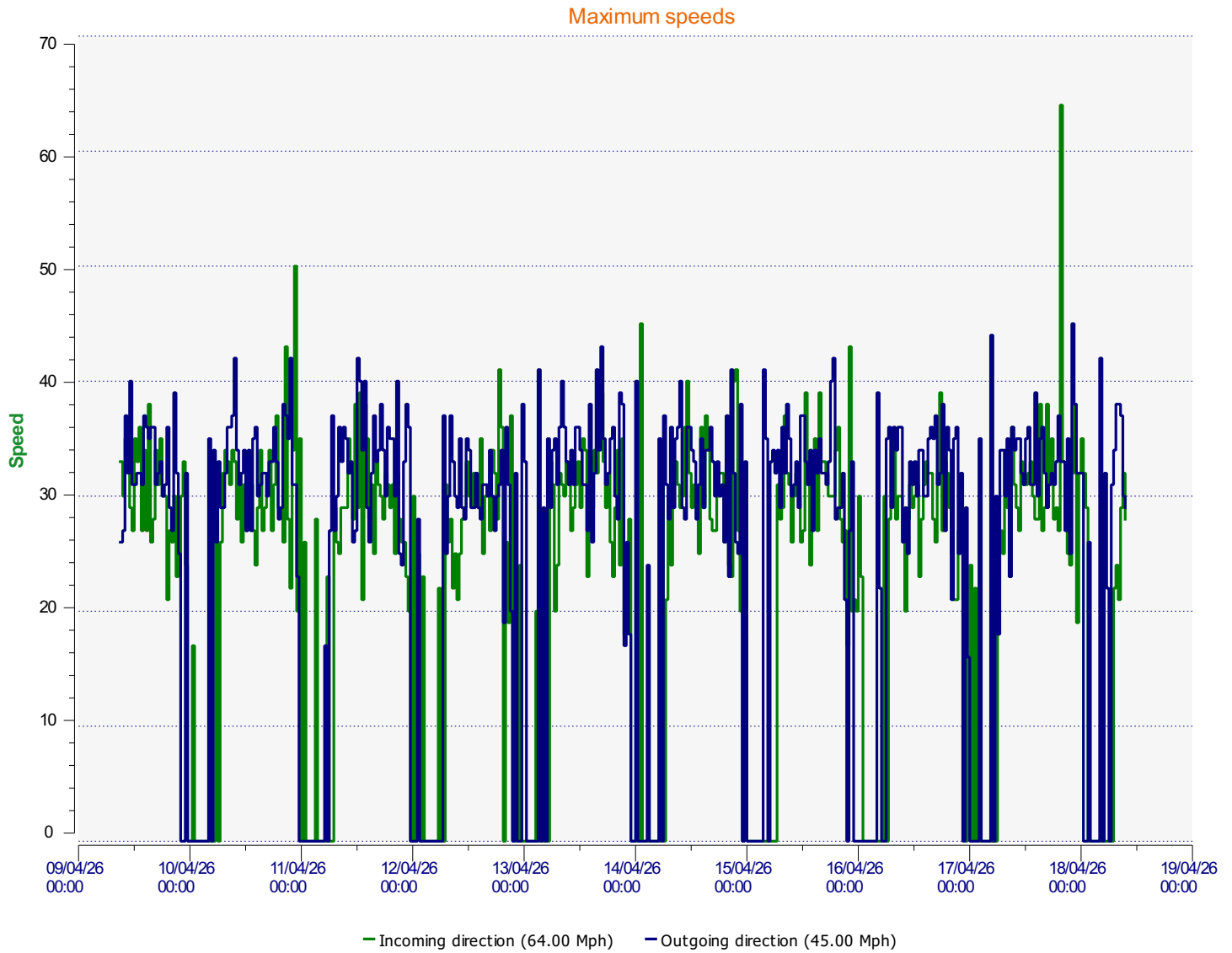
Comments: SID display visible to Westbound traffic in a 20mph area



Start date: Thursday, April 9, 2026 9:00 AM
End date: Saturday, April 18, 2026 9:30 AM

Location: Church Lane, Birdham

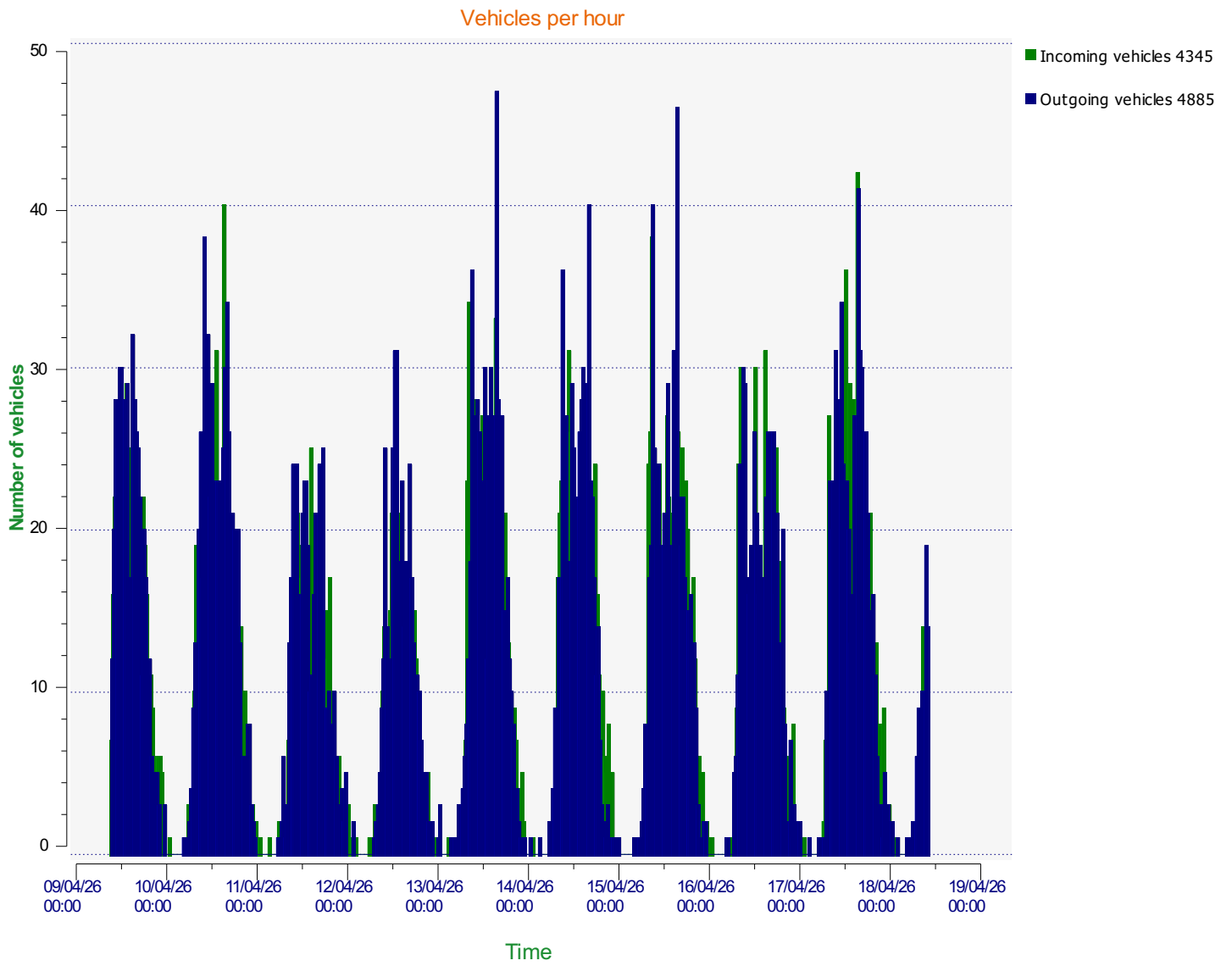
Comments: SID display visible to Westbound traffic in a 20mph area



Start date: Thursday, April 9, 2026 9:00 AM
End date: Saturday, April 18, 2026 9:30 AM

Location: Church Lane, Birdham

Comments: SID display visible to Westbound traffic in a 20mph area

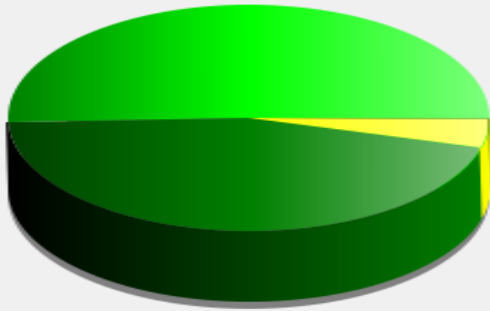


Start date: Thursday, April 9, 2026 9:00 AM
End date: Saturday, April 18, 2026 9:30 AM

Location: Church Lane, Birdham

Comments: SID display visible to Westbound traffic in a 20mph area

Incoming vehicles

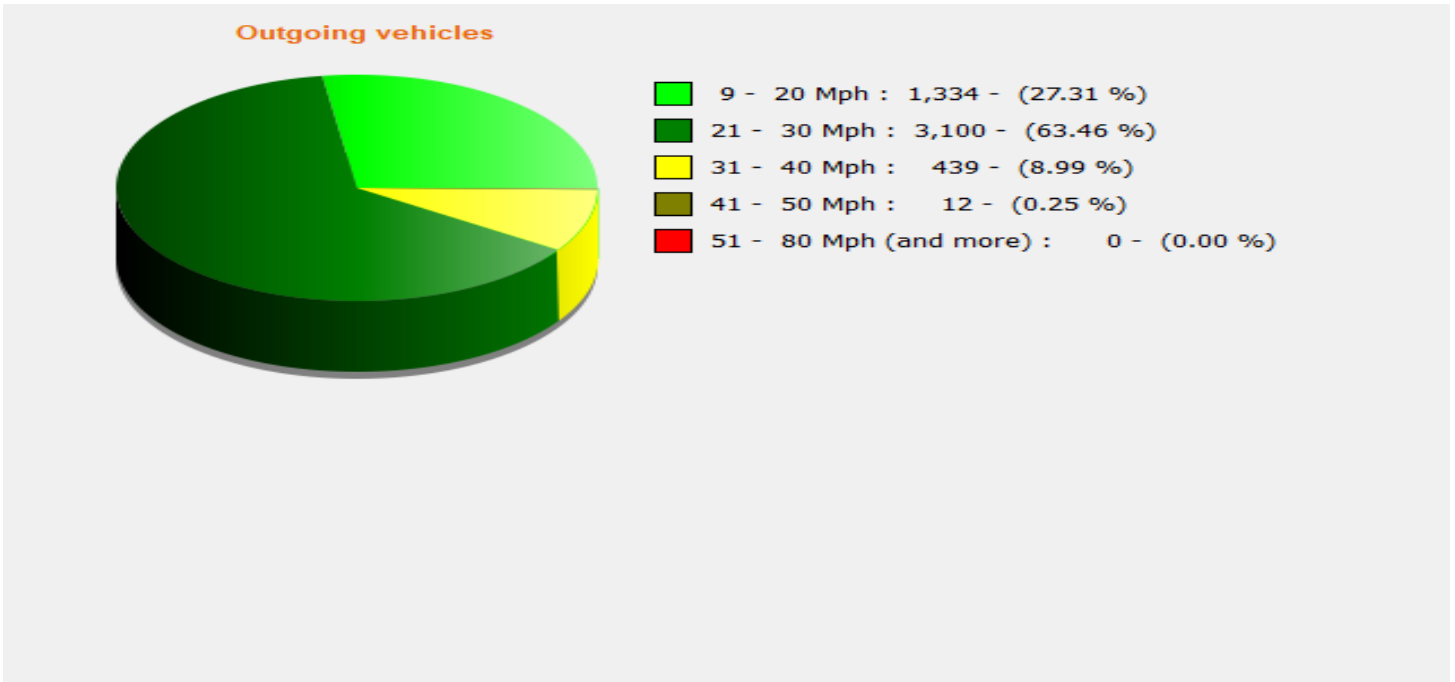


9 - 20 Mph	: 2,199 - (50.61 %)
21 - 30 Mph	: 1,962 - (45.16 %)
31 - 40 Mph	: 177 - (4.07 %)
41 - 50 Mph	: 6 - (0.14 %)
51 - 80 Mph (and more)	: 1 - (0.02 %)

Start date: Thursday, April 9, 2026 9:00 AM
End date: Saturday, April 18, 2026 9:30 AM

Location: Church Lane, Birdham

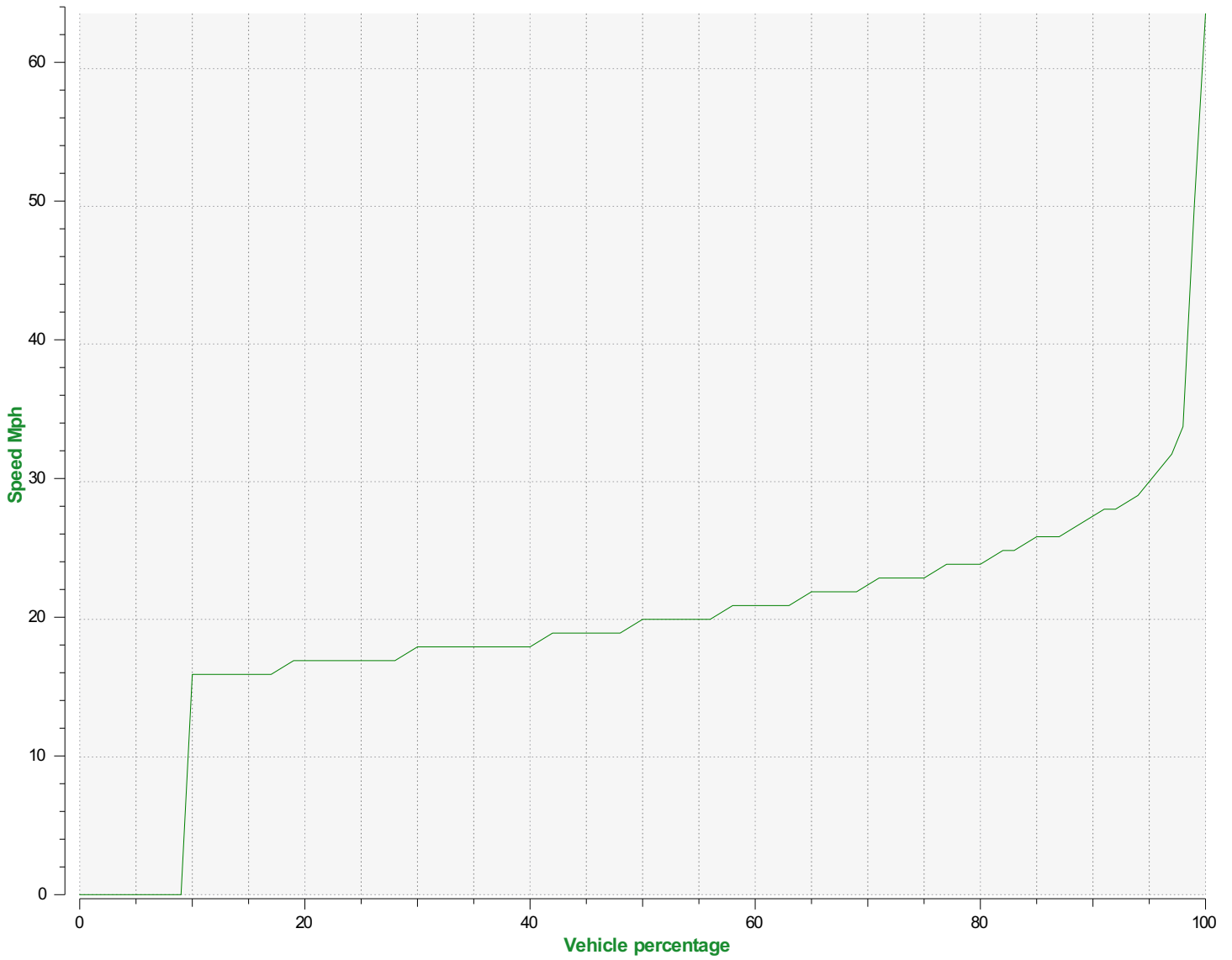
Comments: SID display visible to Westbound traffic in a 20mph area



Start date: Thursday, April 9, 2026 9:00 AM
End date: Saturday, April 18, 2026 9:30 AM

Location: Church Lane, Birdham

Comments: SID display visible to Westbound traffic in a 20mph area



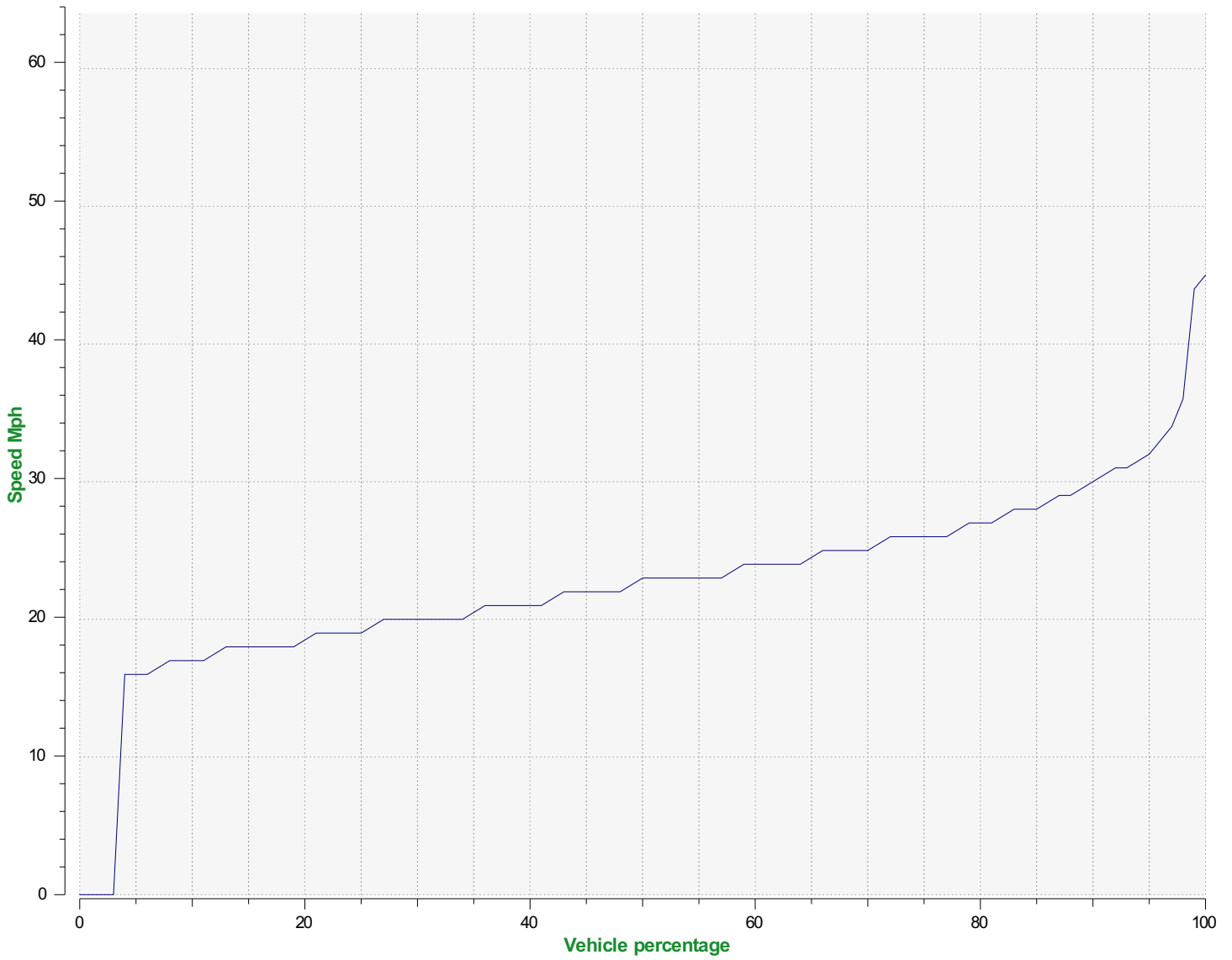
Speed percentiles (incoming)

V30: 18.00Mph **V50:** 20.00Mph **V85:** 26.00Mph

Start date: Thursday, April 9, 2026 9:00 AM
End date: Saturday, April 18, 2026 9:30 AM

Location: Church Lane, Birdham

Comments: SID display visible to Westbound traffic in a 20mph area



Speed percentile(outgoing)

V30: 20.00Mph **V50:** 23.00Mph **V85:** 28.00Mph

Start date: Thursday, April 9, 2026 9:00 AM
End date: Saturday, April 18, 2026 9:30 AM

Location: Church Lane, Birdham

Comments: SID display visible to Westbound traffic in a 20mph area