

Élan Cité

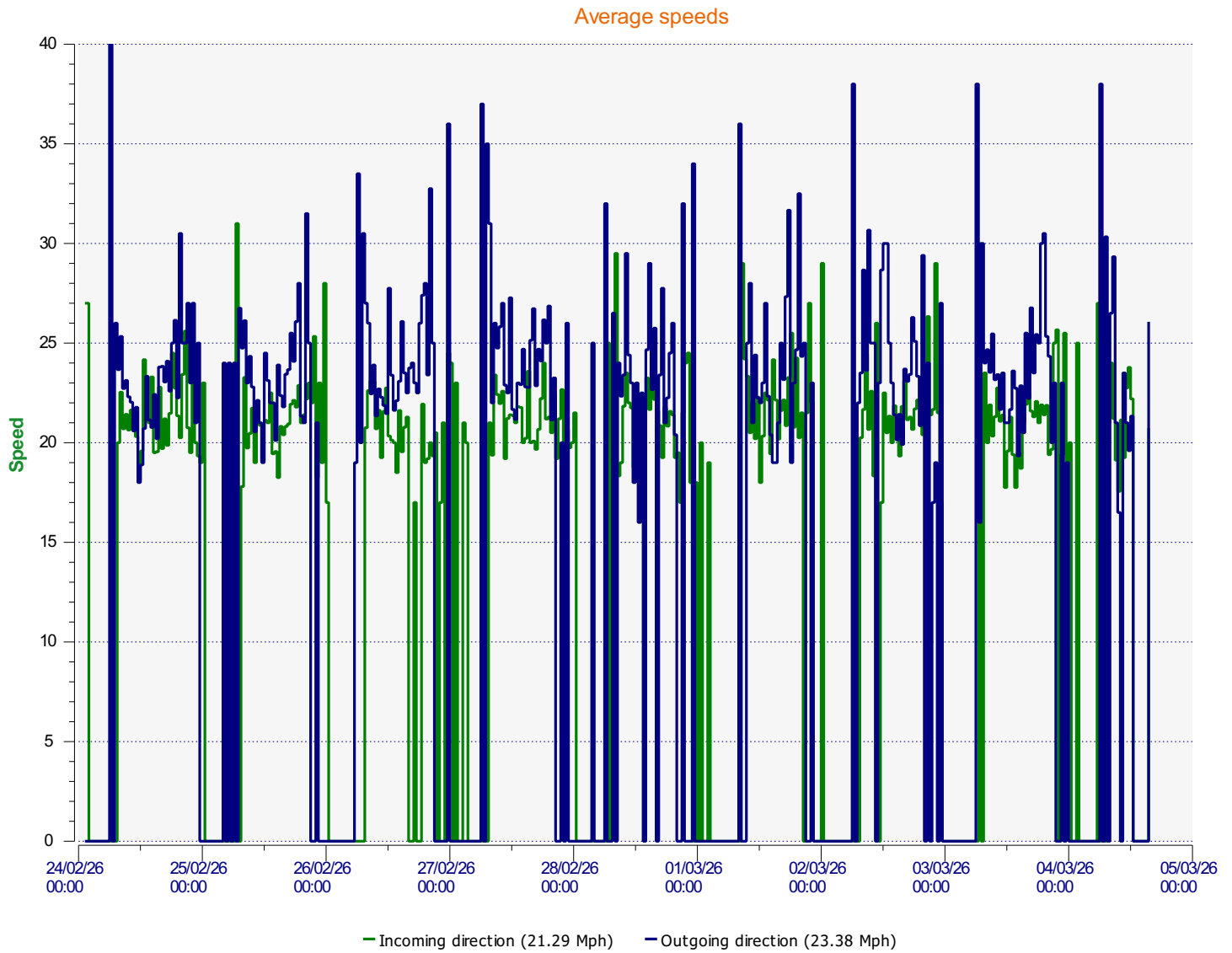
DÉTECTER • INFORMER • SÉCURISER



Start date: Tuesday, February 24, 2026 1:30 AM
End date: Wednesday, March 4, 2026 3:30 PM

Location: Church lane, Birdham

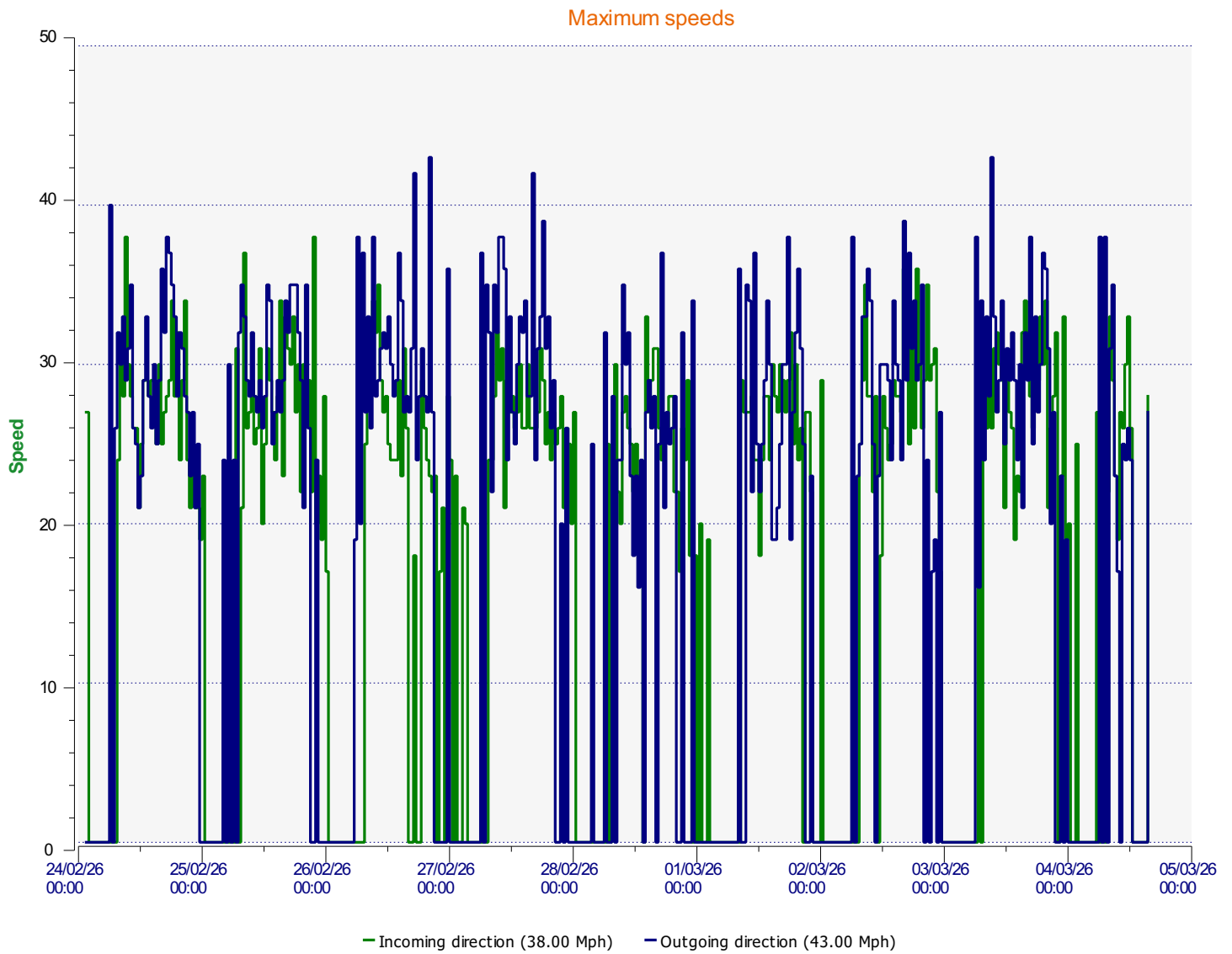
Comments: 20mph area visible to Westbound vehicles



Start date: Tuesday, February 24, 2026 1:30 AM
End date: Wednesday, March 4, 2026 3:30 PM

Location: Church lane, Birdham

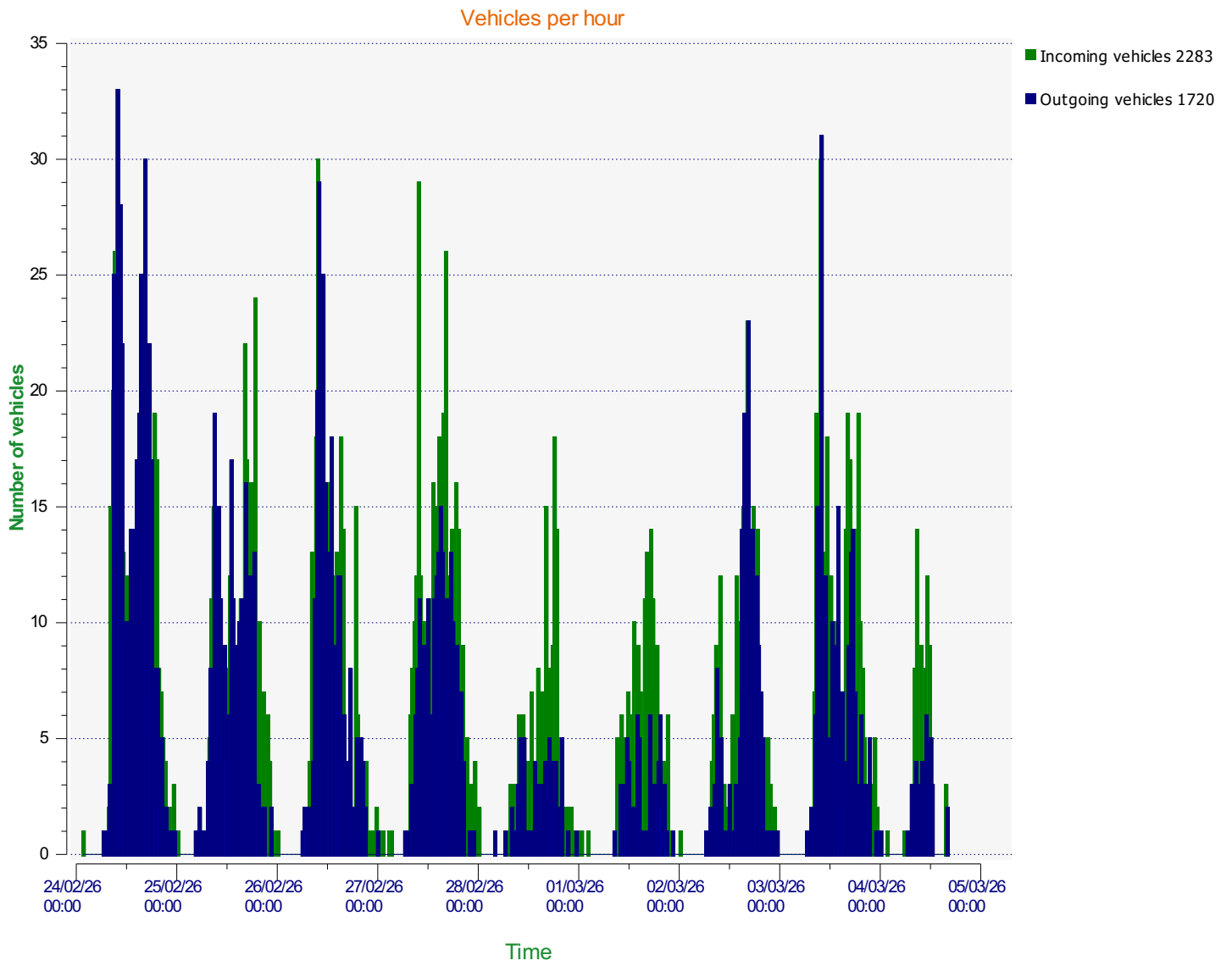
Comments: 20mph area visible to Westbound vehicles



Start date: Tuesday, February 24, 2026 1:30 AM
End date: Wednesday, March 4, 2026 3:30 PM

Location: Church lane, Birdham

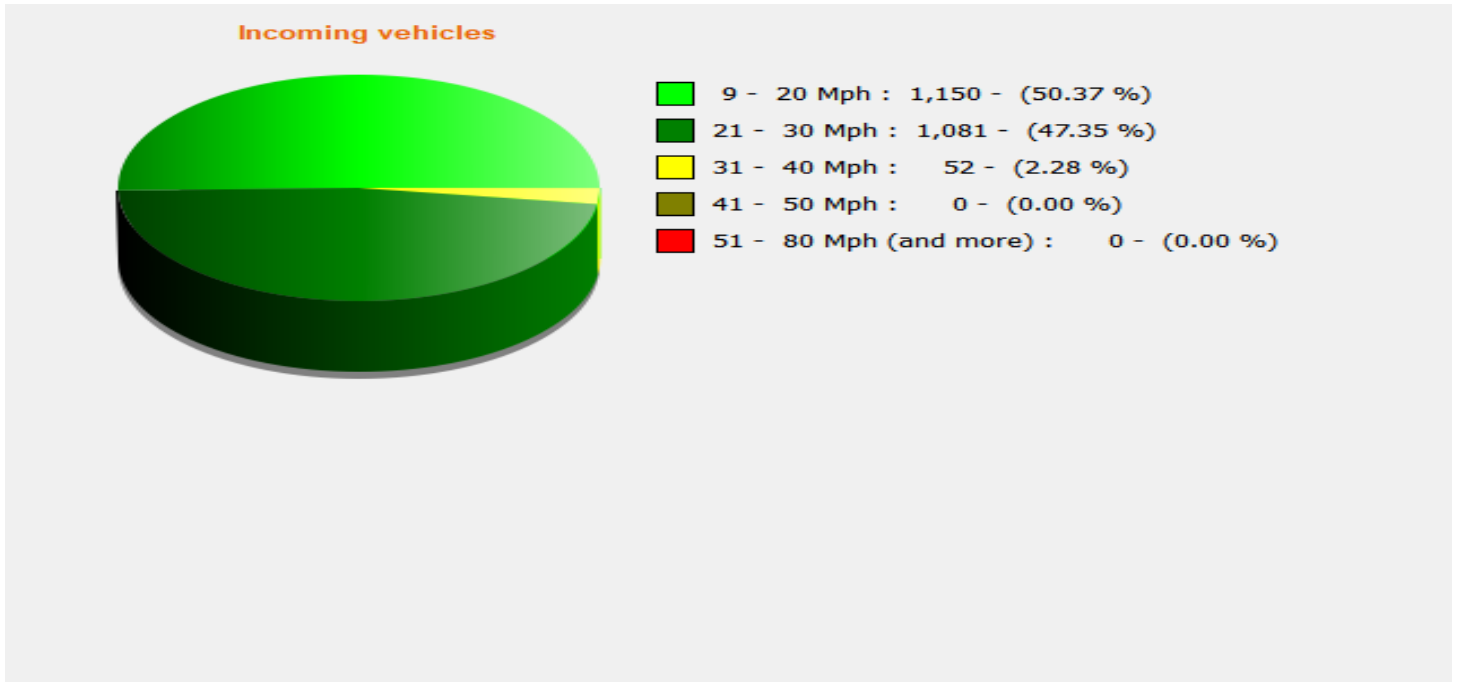
Comments: 20mph area visible to Westbound vehicles



Start date: Tuesday, February 24, 2026 1:30 AM
End date: Wednesday, March 4, 2026 3:30 PM

Location: Church lane, Birdham

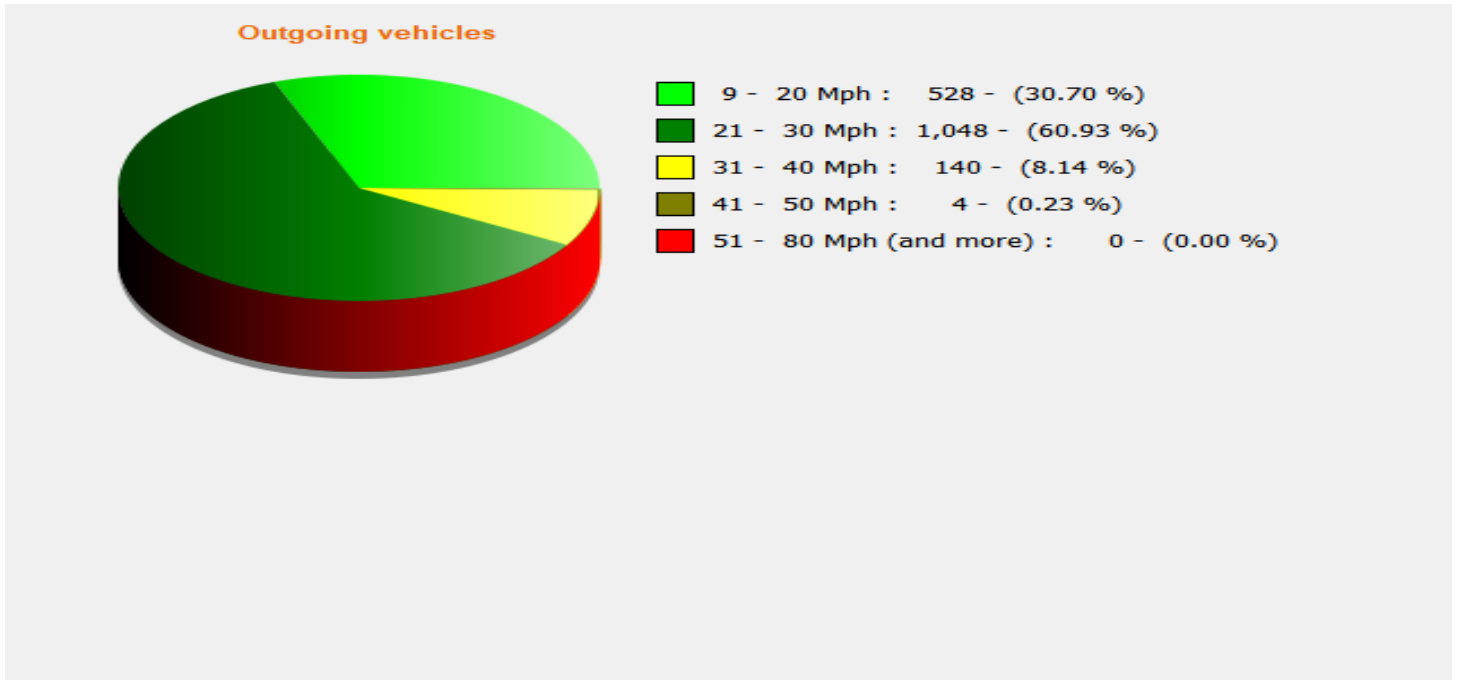
Comments: 20mph area visible to Westbound vehicles



Start date: Tuesday, February 24, 2026 1:30 AM
End date: Wednesday, March 4, 2026 3:30 PM

Location: Church lane, Birdham

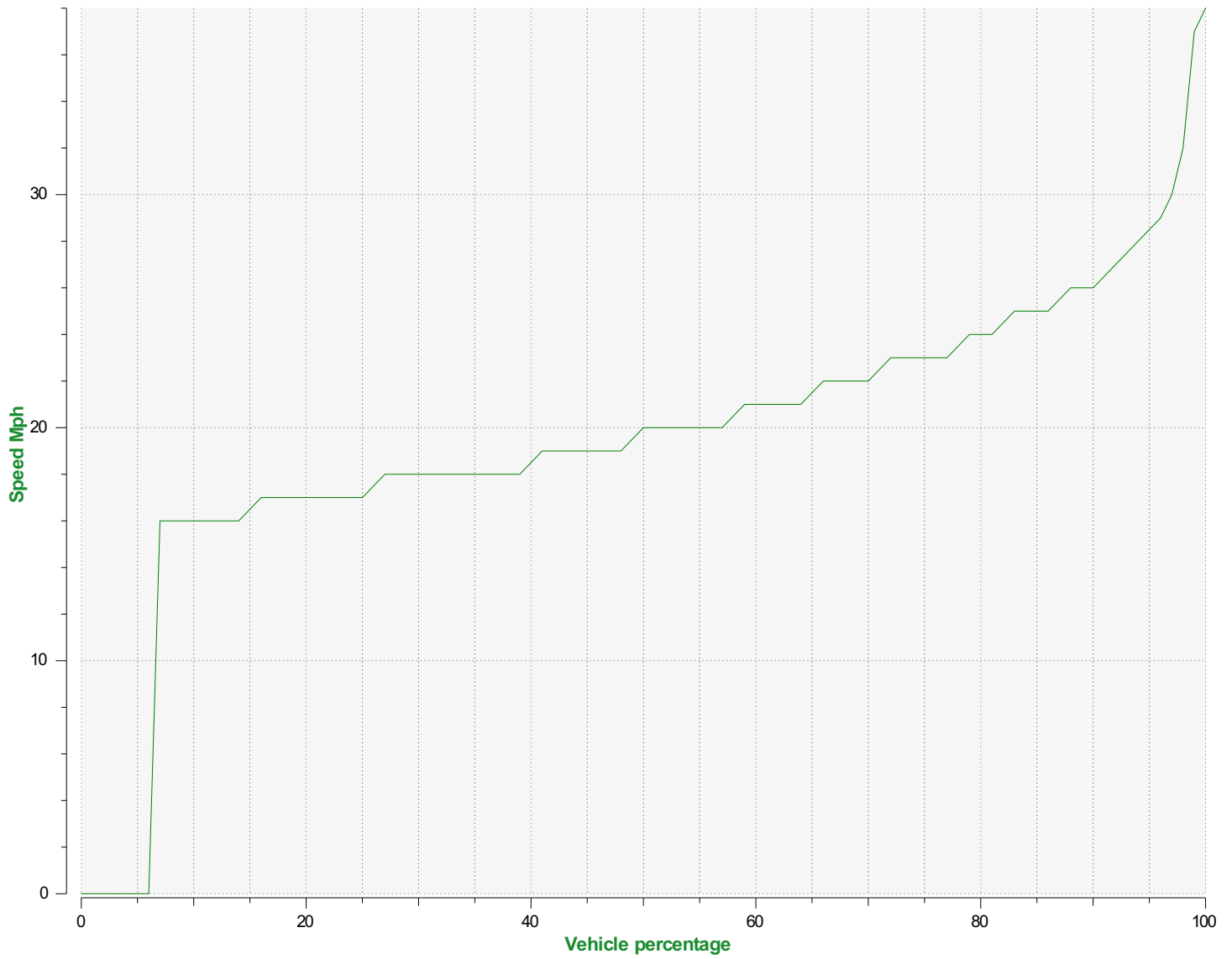
Comments: 20mph area visible to Westbound vehicles



Start date: Tuesday, February 24, 2026 1:30 AM
End date: Wednesday, March 4, 2026 3:30 PM

Location: Church lane, Birdham

Comments: 20mph area visible to Westbound vehicles



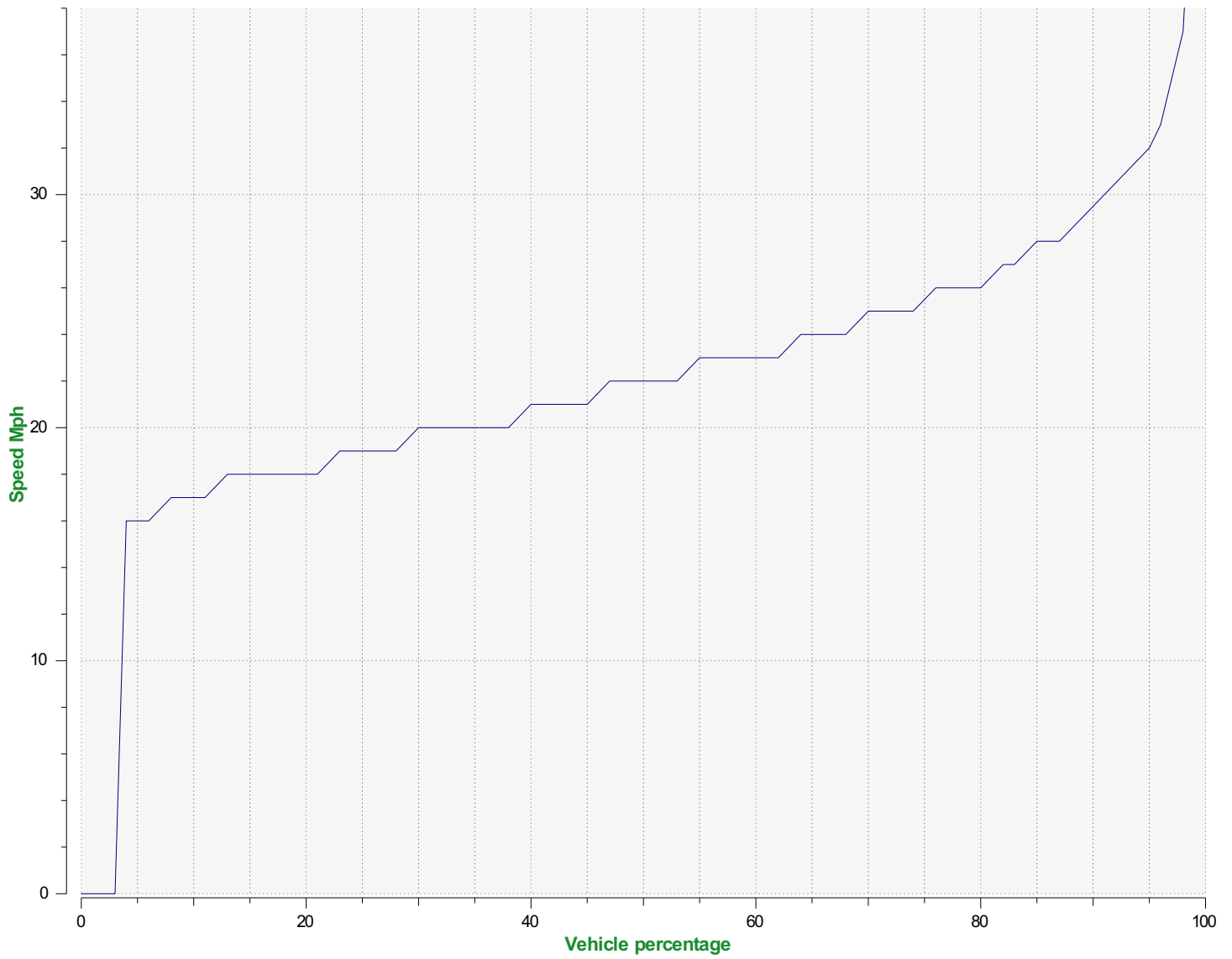
Speed percentiles (incoming)

V30: 18.00Mph **V50:** 20.00Mph **V85:** 25.00Mph

Start date: Tuesday, February 24, 2026 1:30 AM
End date: Wednesday, March 4, 2026 3:30 PM

Location: Church lane, Birdham

Comments: 20mph area visible to Westbound vehicles



Speed percentile(outgoing)

V30: 20.00Mph **V50:** 22.00Mph **V85:** 28.00Mph

Start date: Tuesday, February 24, 2026 1:30 AM
End date: Wednesday, March 4, 2026 3:30 PM

Location: Church lane, Birdham

Comments: 20mph area visible to Westbound vehicles