

# Élan Cité

DÉTECTER • INFORMER • SÉCURISER



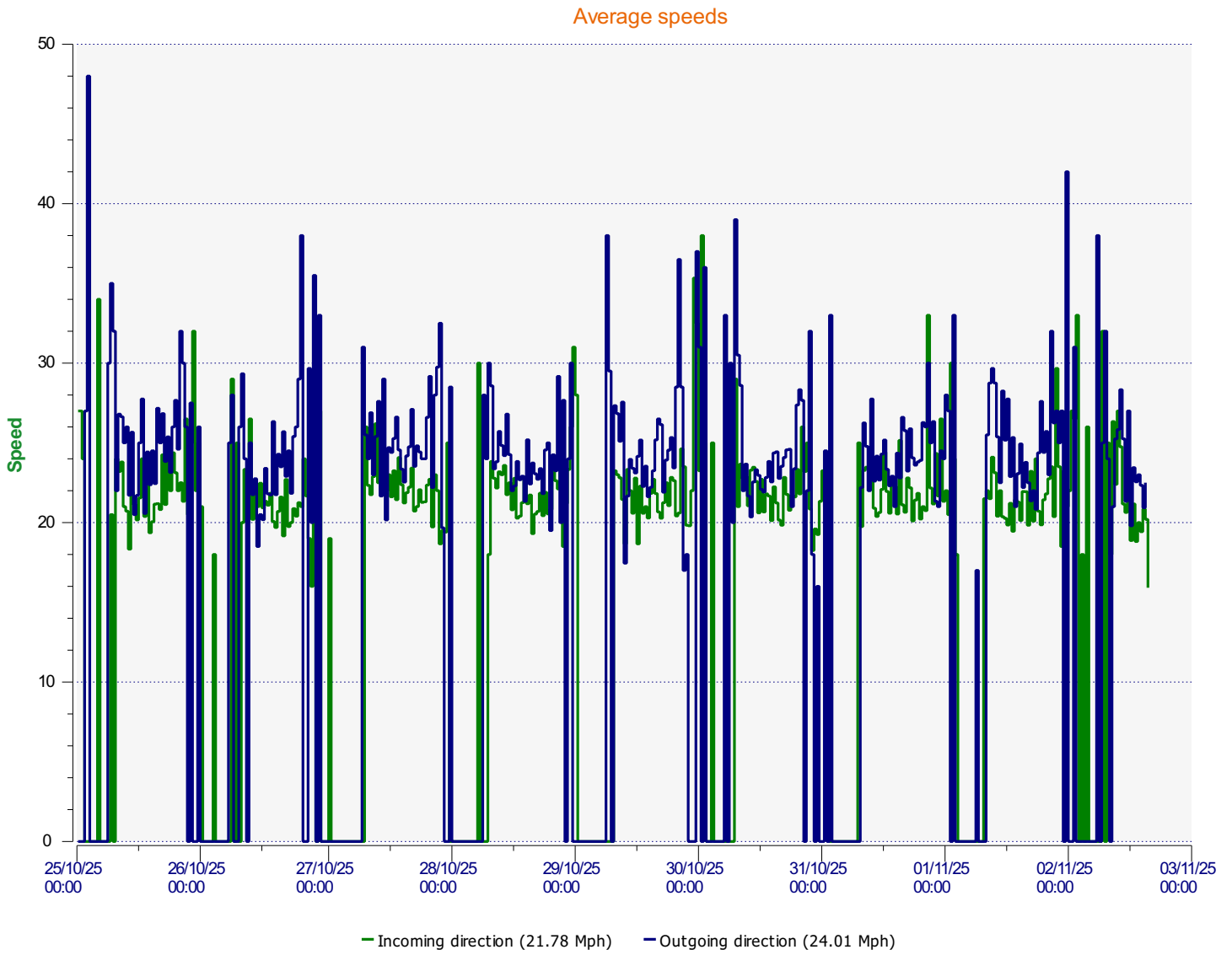
---

**Start date:** Saturday, October 25, 2025 12:30 AM  
**End date:** Sunday, November 2, 2025 3:30 PM

**Location:** Church Lane, Birdham

**Comments:** 20mph zone.  
SID visible to Westbound traffic

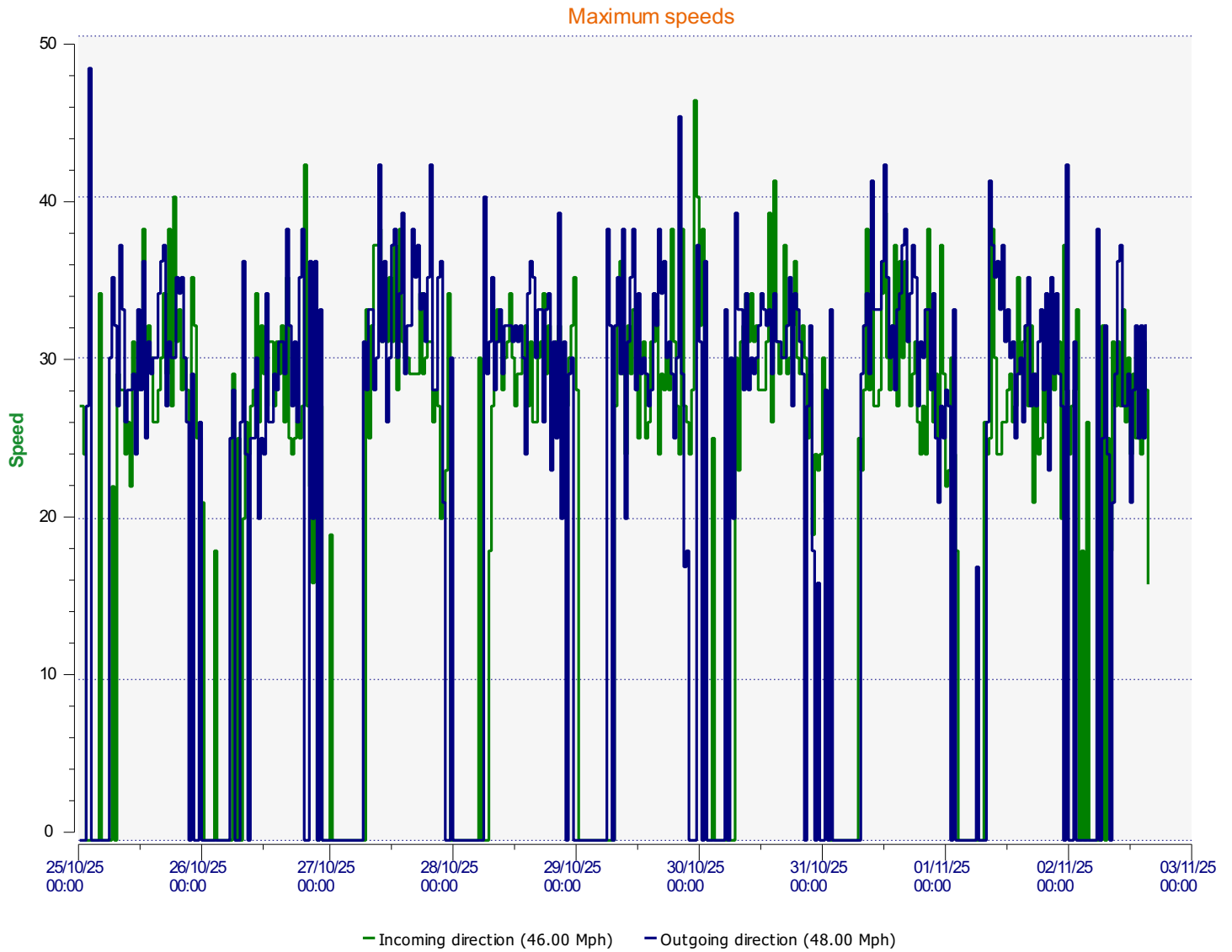
---



**Start date:** Saturday, October 25, 2025 12:30 AM  
**End date:** Sunday, November 2, 2025 3:30 PM

**Location:** Church Lane, Birdham

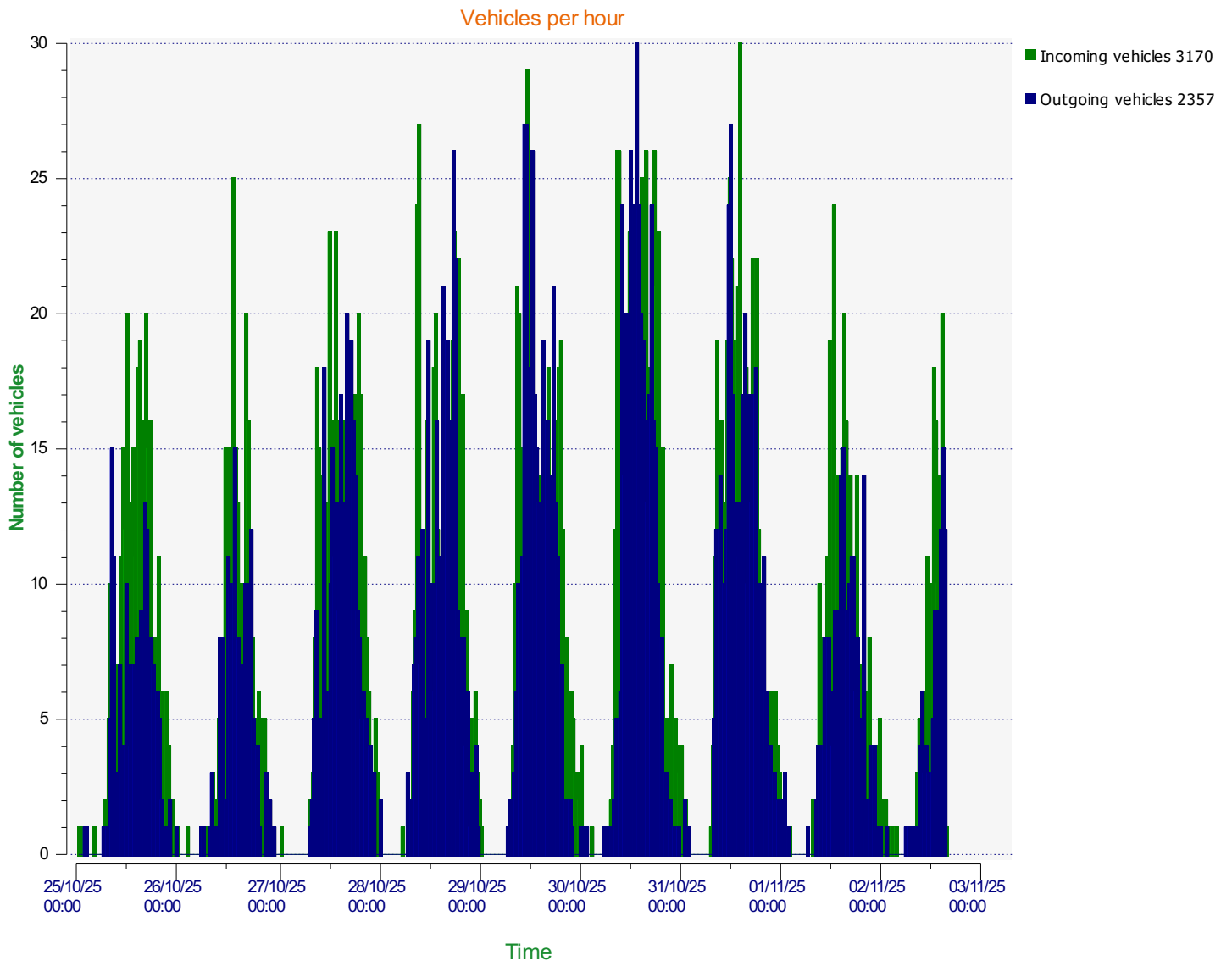
**Comments:** 20mph zone.  
SID visible to Westbound traffic



**Start date:** Saturday, October 25, 2025 12:30 AM  
**End date:** Sunday, November 2, 2025 3:30 PM

**Location:** Church Lane, Birdham

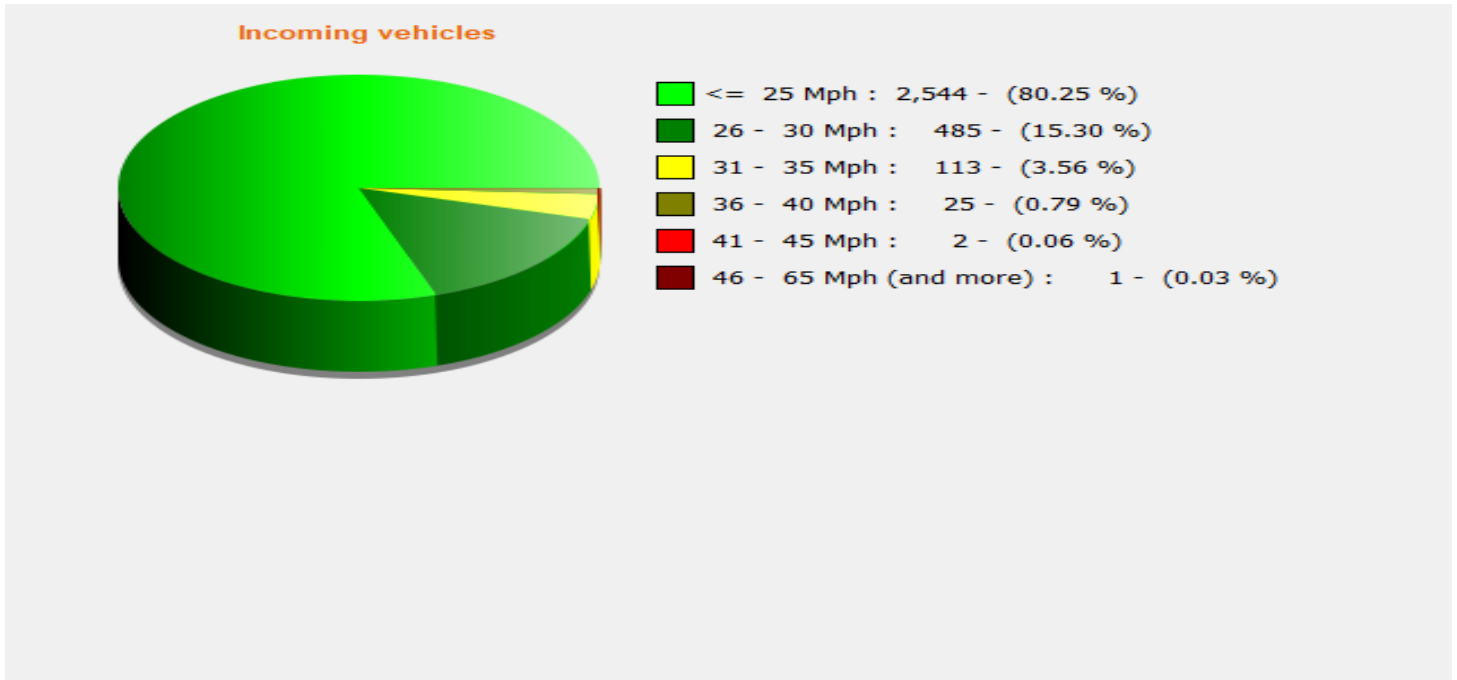
**Comments:** 20mph zone.  
SID visible to Westbound traffic



**Start date:** Saturday, October 25, 2025 12:30 AM  
**End date:** Sunday, November 2, 2025 3:30 PM

**Location:** Church Lane, Birdham

**Comments:** 20mph zone.  
SID visible to Westbound traffic



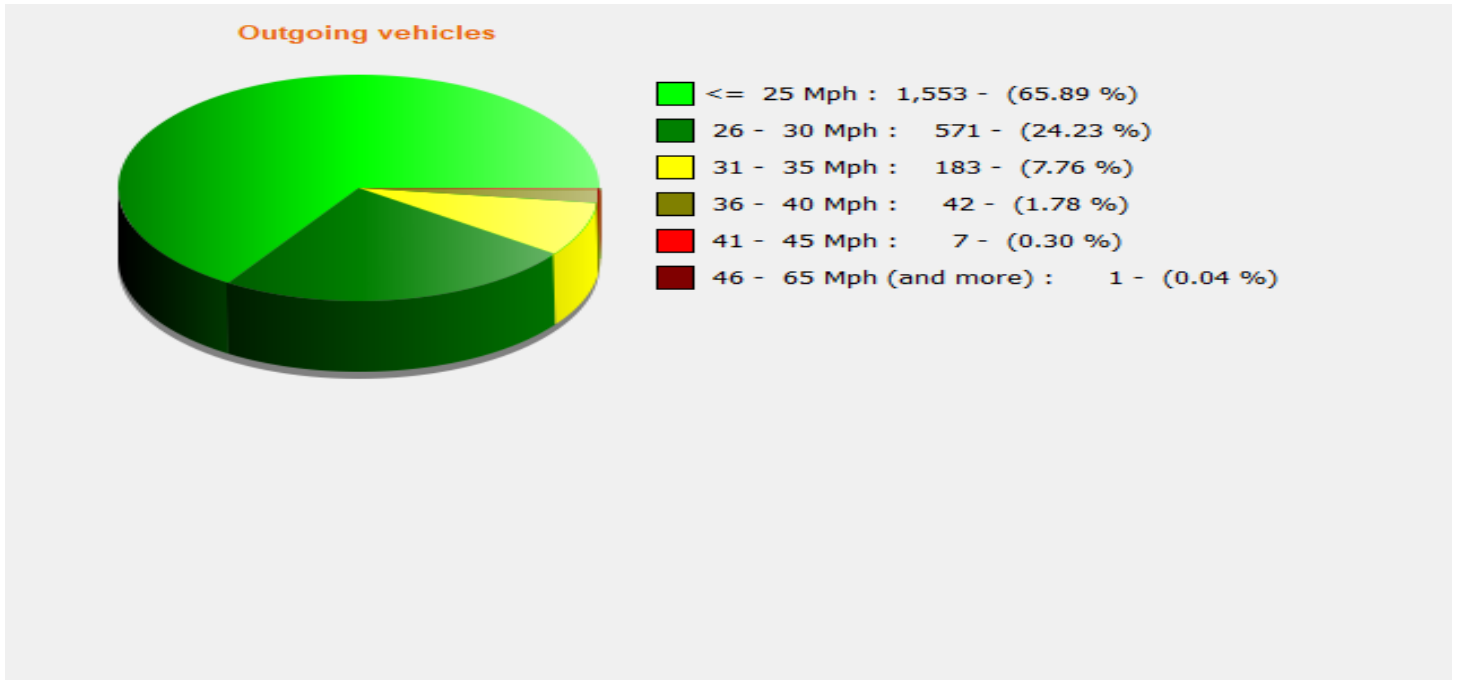
---

**Start date:** Saturday, October 25, 2025 12:30 AM  
**End date:** Sunday, November 2, 2025 3:30 PM

**Location:** Church Lane, Birdham

**Comments:** 20mph zone.  
SID visible to Westbound traffic

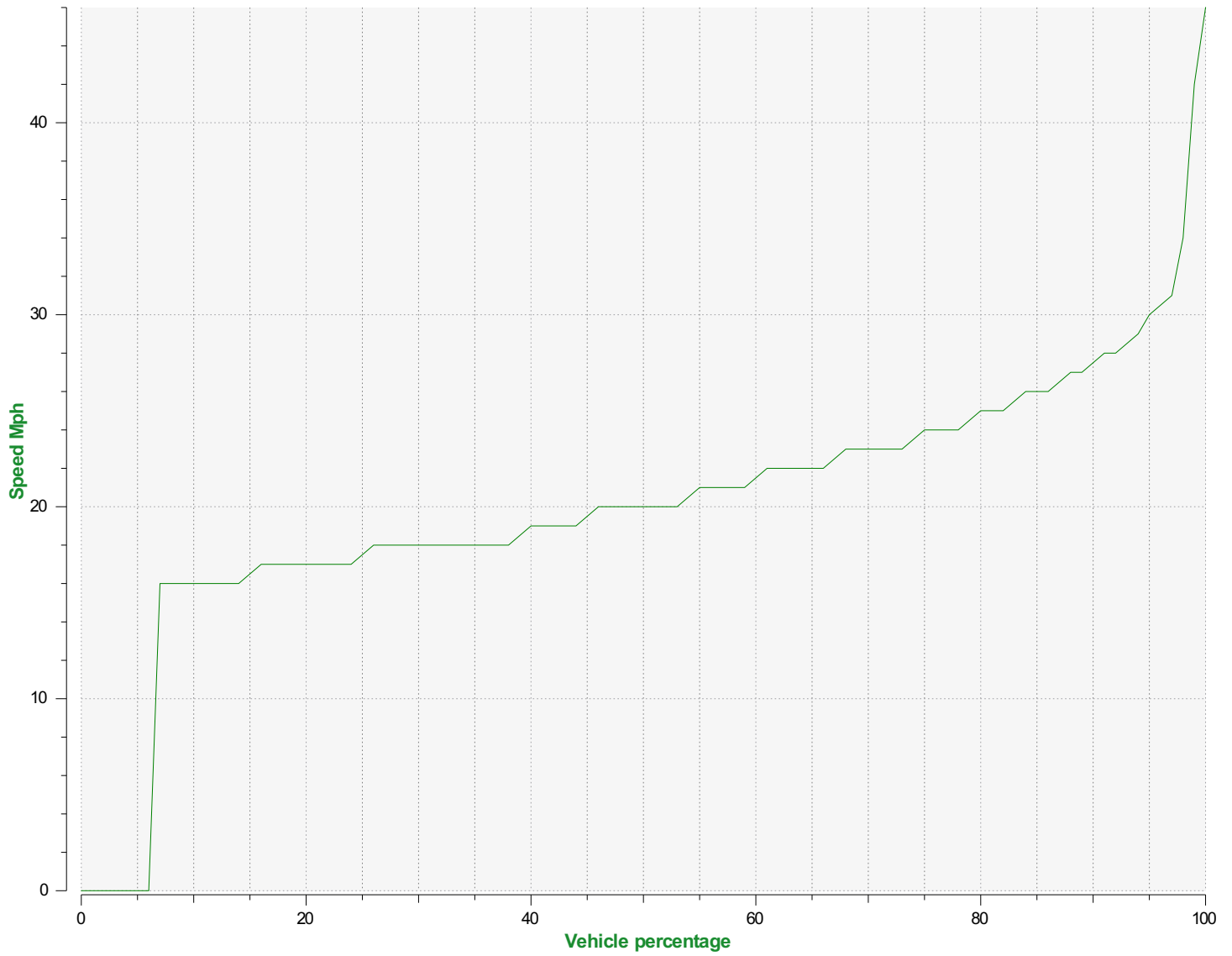
---



**Start date:** Saturday, October 25, 2025 12:30 AM  
**End date:** Sunday, November 2, 2025 3:30 PM

**Location:** Church Lane, Birdham

**Comments:** 20mph zone.  
SID visible to Westbound traffic



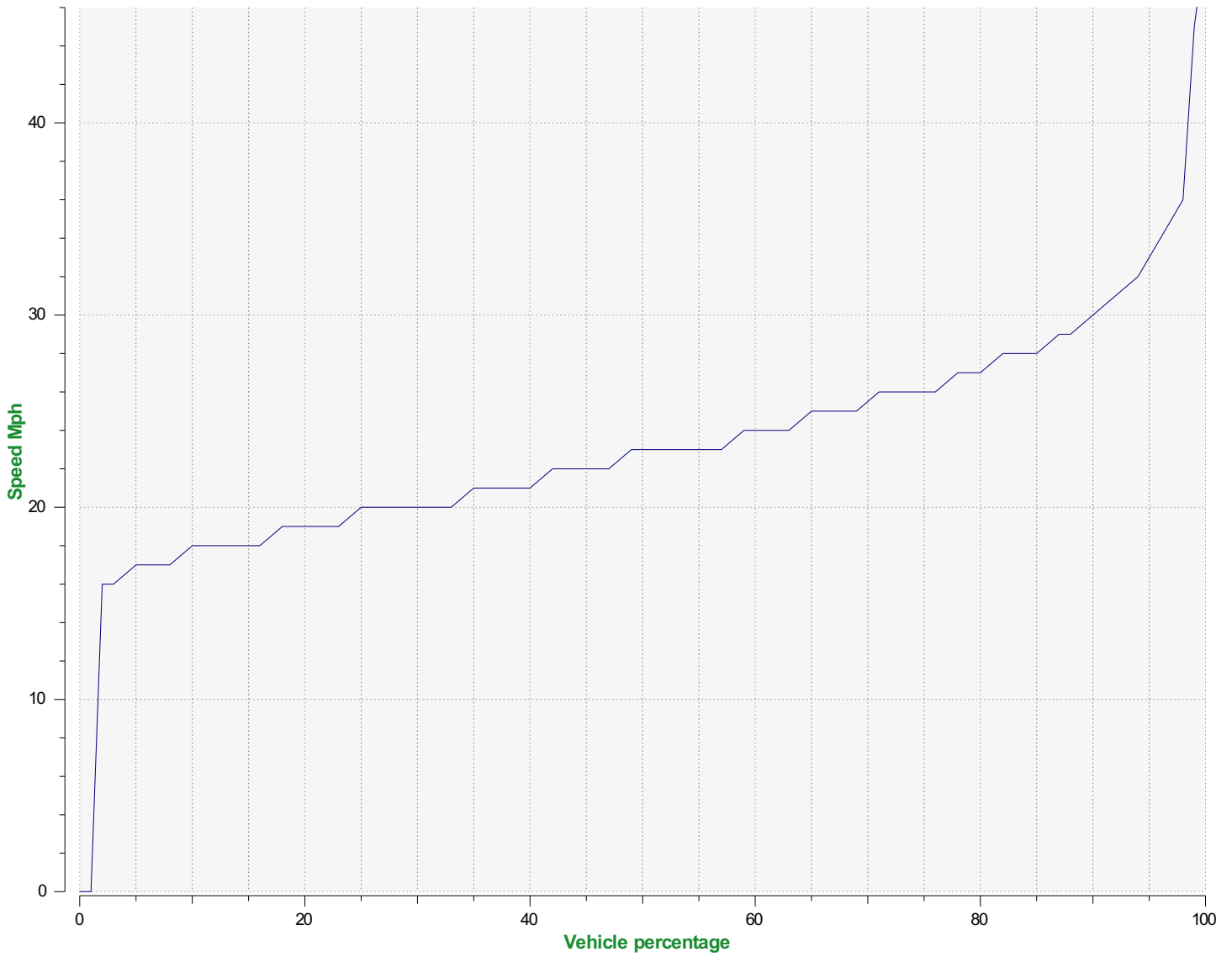
**Speed percentiles (incoming)**

**V30:** 18.00Mph    **V50:** 20.00Mph    **V85:** 26.00Mph

**Start date:** Saturday, October 25, 2025 12:30 AM  
**End date:** Sunday, November 2, 2025 3:30 PM

**Location:** Church Lane, Birdham

**Comments:** 20mph zone.  
SID visible to Westbound traffic



**Speed percentile(outgoing)**

**V30:** 20.00Mph    **V50:** 23.00Mph    **V85:** 28.00Mph

**Start date:** Saturday, October 25, 2025 12:30 AM  
**End date:** Sunday, November 2, 2025 3:30 PM

**Location:** Church Lane, Birdham

**Comments:** 20mph zone.  
SID visible to Westbound traffic