

Élan Cité

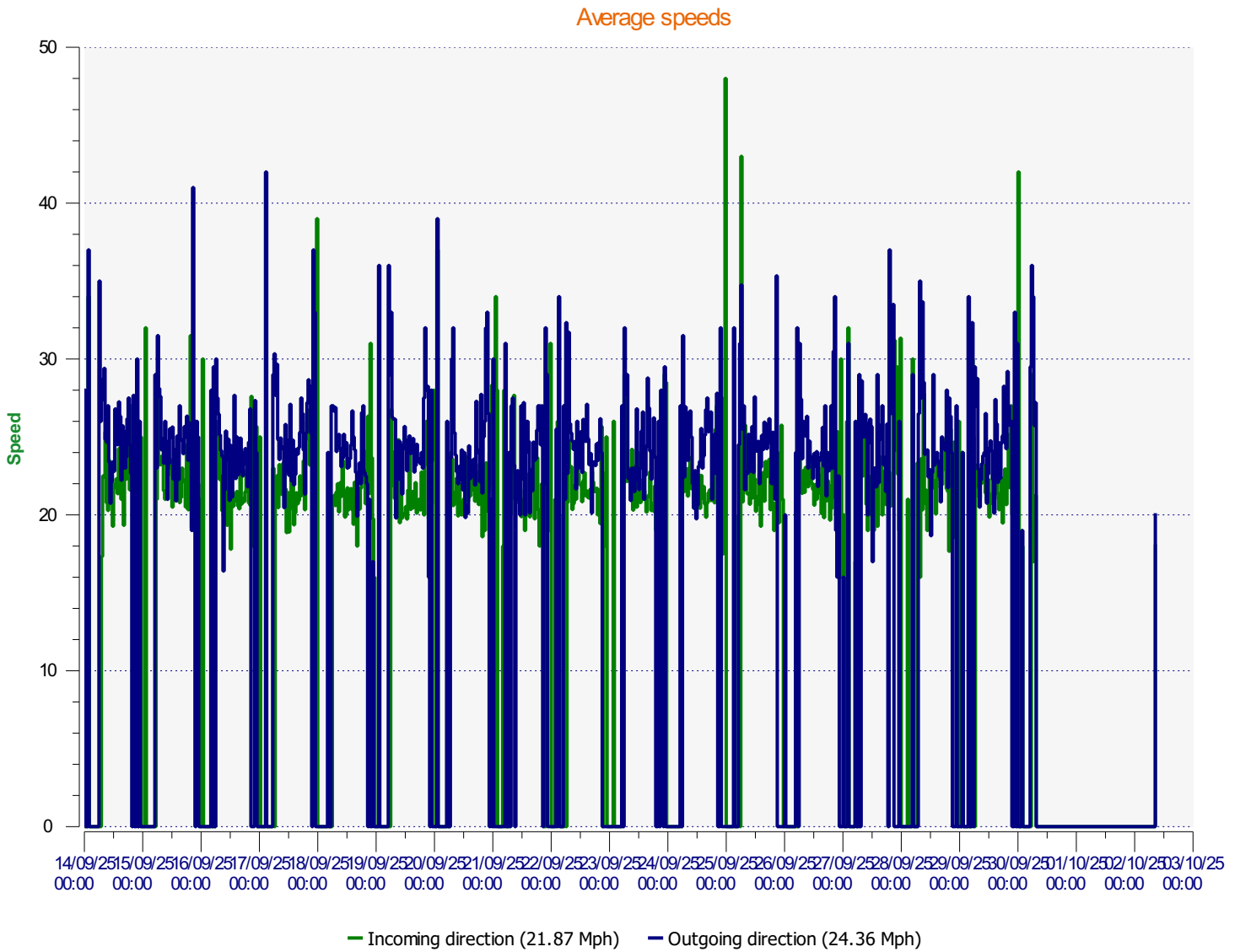


DÉTECTER • INFORMER • SÉCURISER

Start date: Sunday, September 14, 2025 12:00 AM
End date: Thursday, October 2, 2025 8:30 AM

Location: Church Lane, Birdham

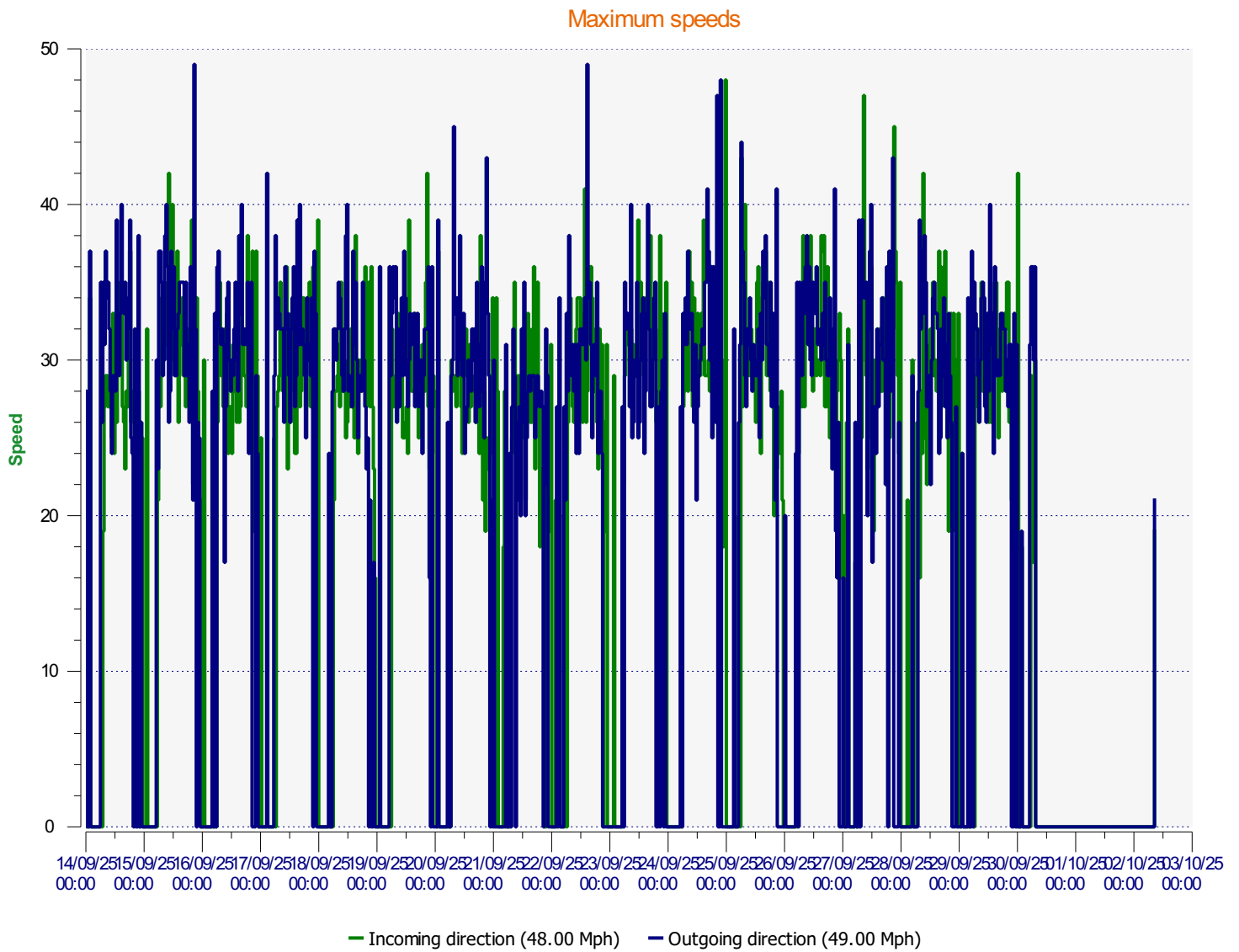
Comments: 20mph zone.
SID visible to vehicles heading NW



Start date: Sunday, September 14, 2025 12:00 AM
End date: Thursday, October 2, 2025 8:30 AM

Location: Church Lane, Birdham

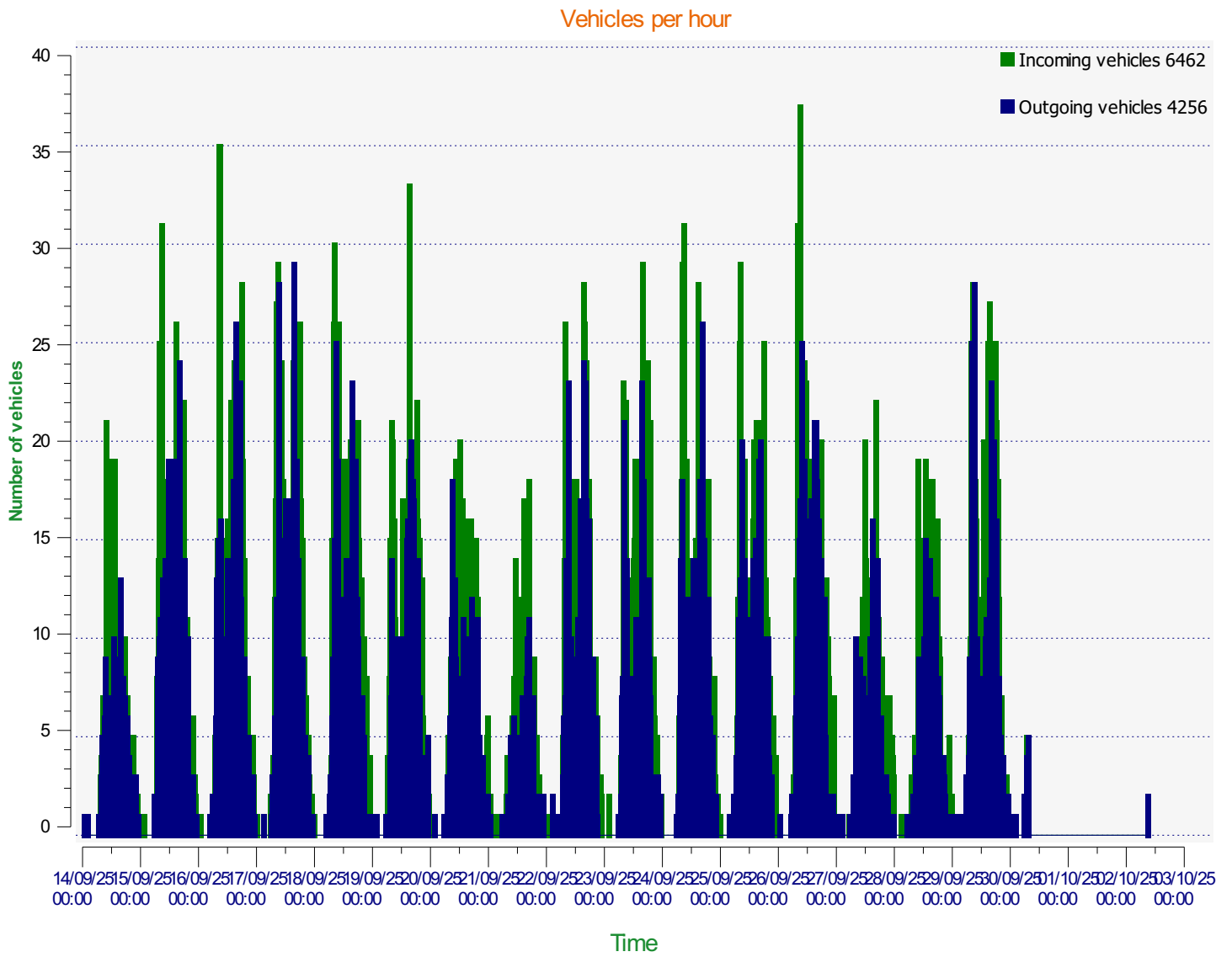
Comments: 20mph zone.
SID visible to vehicles heading NW



Start date: Sunday, September 14, 2025 12:00 AM
End date: Thursday, October 2, 2025 8:30 AM

Location: Church Lane, Birdham

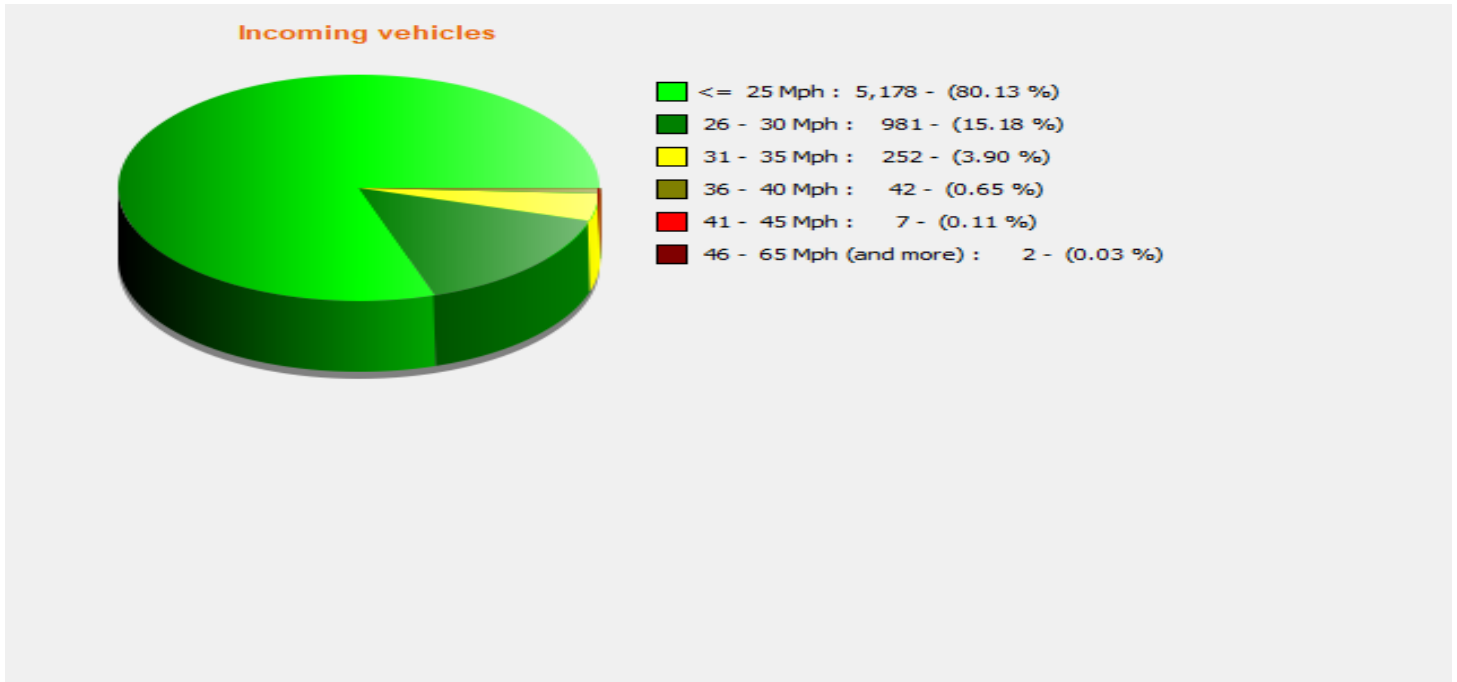
Comments: 20mph zone.
SID visible to vehicles heading NW



Start date: Sunday, September 14, 2025 12:00 AM
End date: Thursday, October 2, 2025 8:30 AM

Location: Church Lane, Birdham


Comments: 20mph zone.
SID visible to vehicles heading NW



Start date: Sunday, September 14, 2025 12:00 AM
End date: Thursday, October 2, 2025 8:30 AM

Location: Church Lane, Birdham

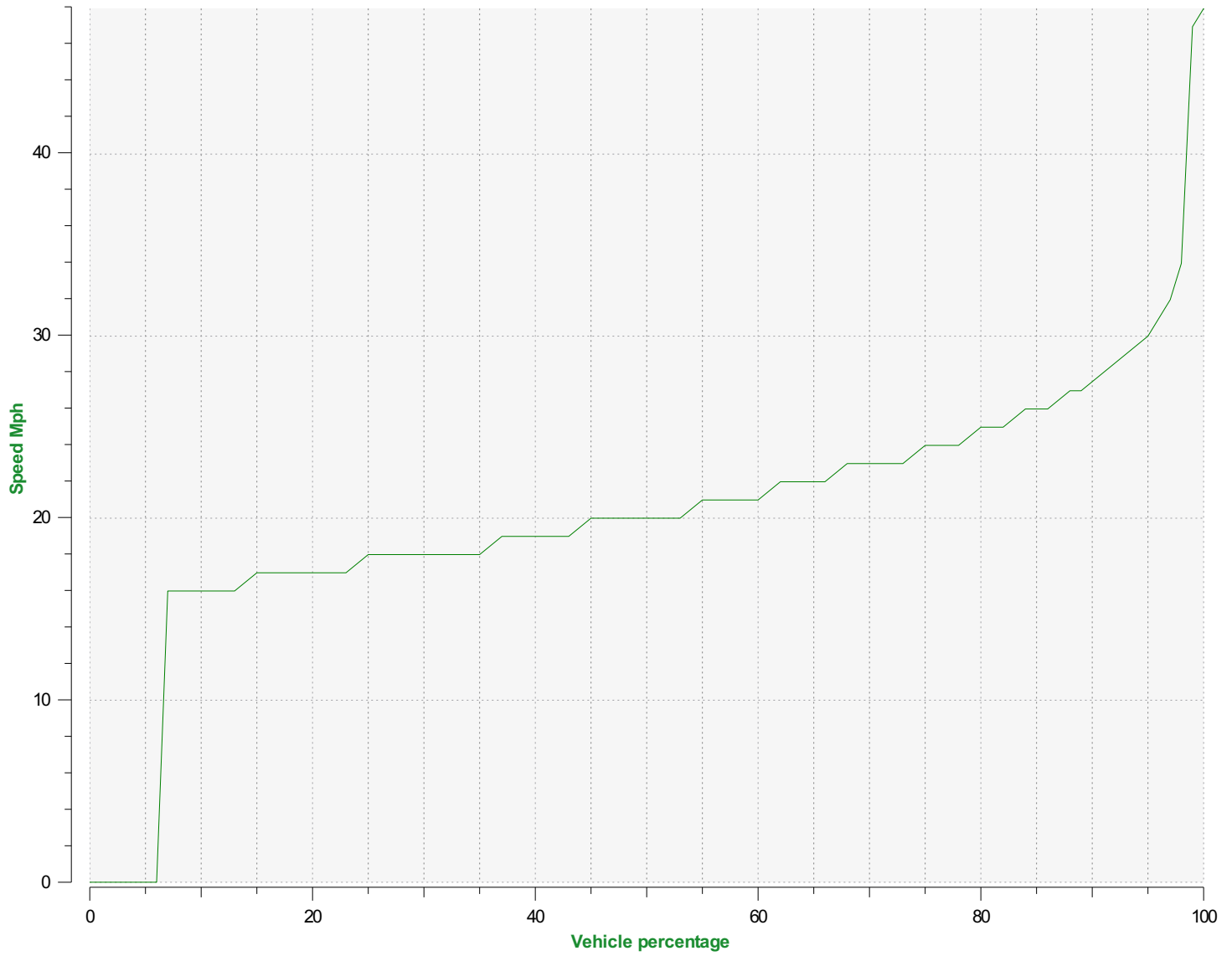
Comments: 20mph zone.
SID visible to vehicles heading NW



Start date: Sunday, September 14, 2025 12:00 AM
End date: Thursday, October 2, 2025 8:30 AM

Location: Church Lane, Birdham

Comments: 20mph zone.
SID visible to vehicles heading NW



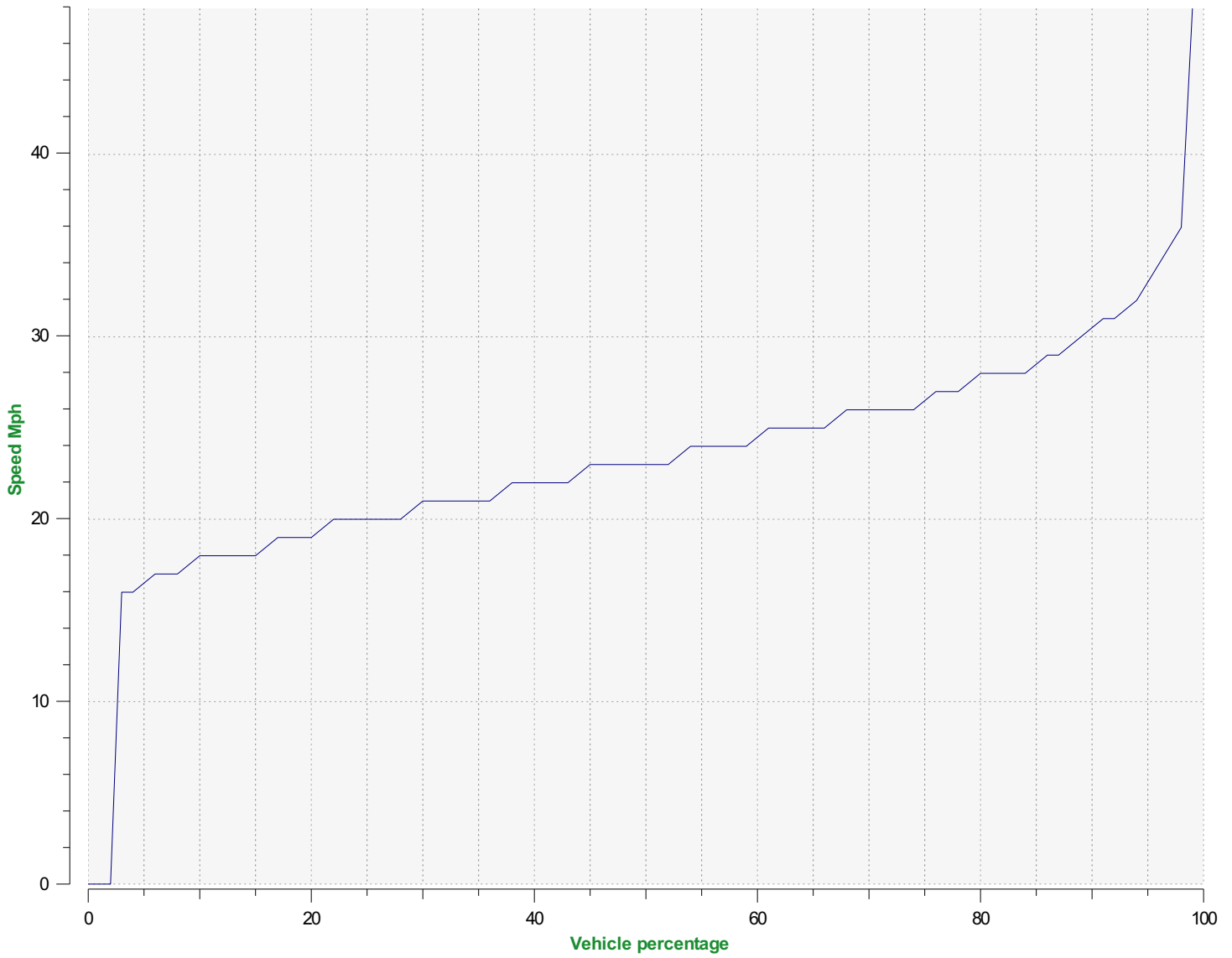
Speed percentiles (incoming)

V30: 18.00Mph **V50:** 20.00Mph **V85:** 26.00Mph

Start date: Sunday, September 14, 2025 12:00 AM
End date: Thursday, October 2, 2025 8:30 AM

Location: Church Lane, Birdham

Comments: 20mph zone.
SID visible to vehicles heading NW



Speed percentile(outgoing)

V30: 21.00Mph **V50:** 23.00Mph **V85:** 28.00Mph

Start date: Sunday, September 14, 2025 12:00 AM
End date: Thursday, October 2, 2025 8:30 AM

Location: Church Lane, Birdham

Comments: 20mph zone.
SID visible to vehicles heading NW