

Élan Cité

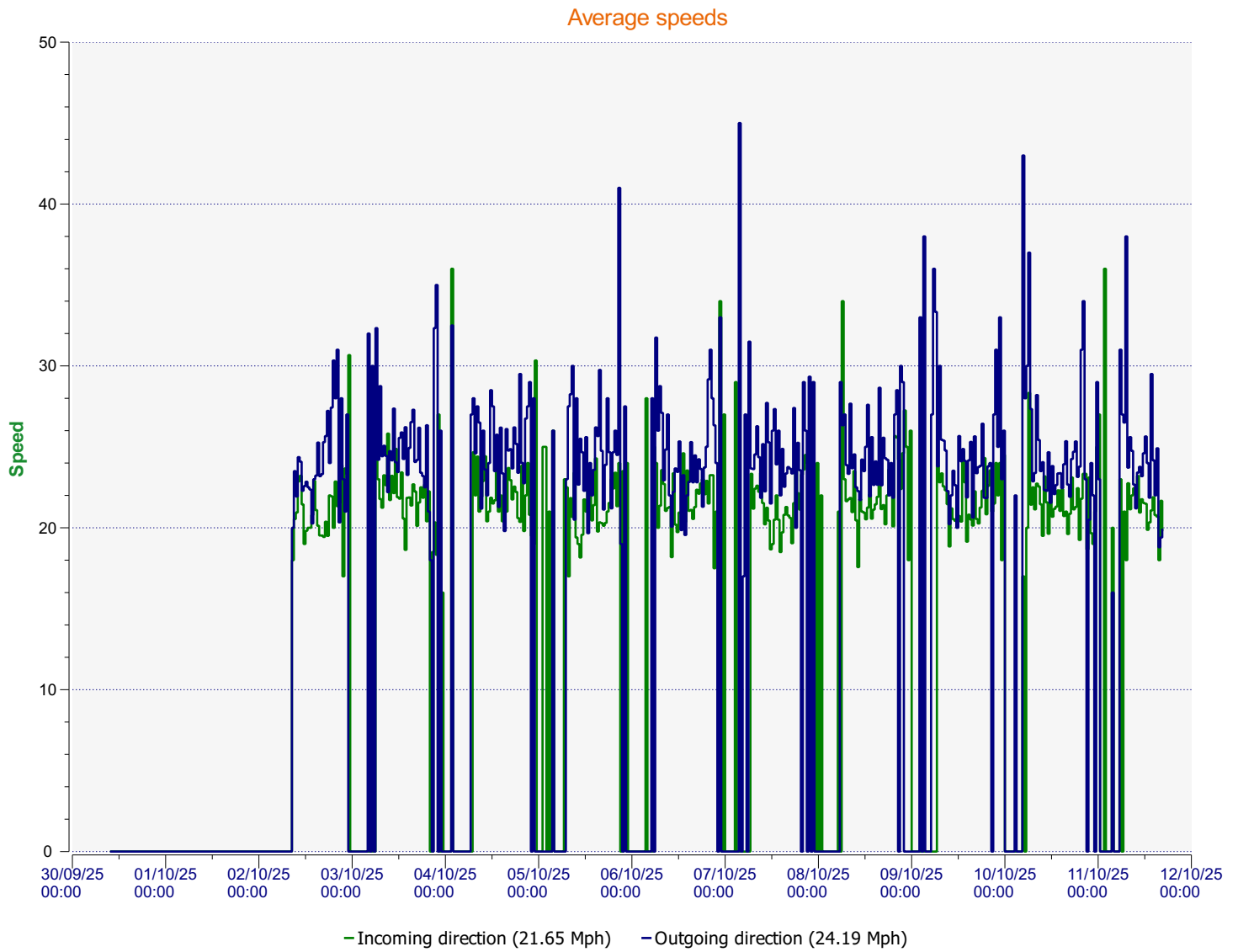


DÉTECTER • INFORMER • SÉCURISER

Start date: Tuesday, September 30, 2025 10:00 AM
End date: Saturday, October 11, 2025 4:30 PM

Location: Church Lane Birdham

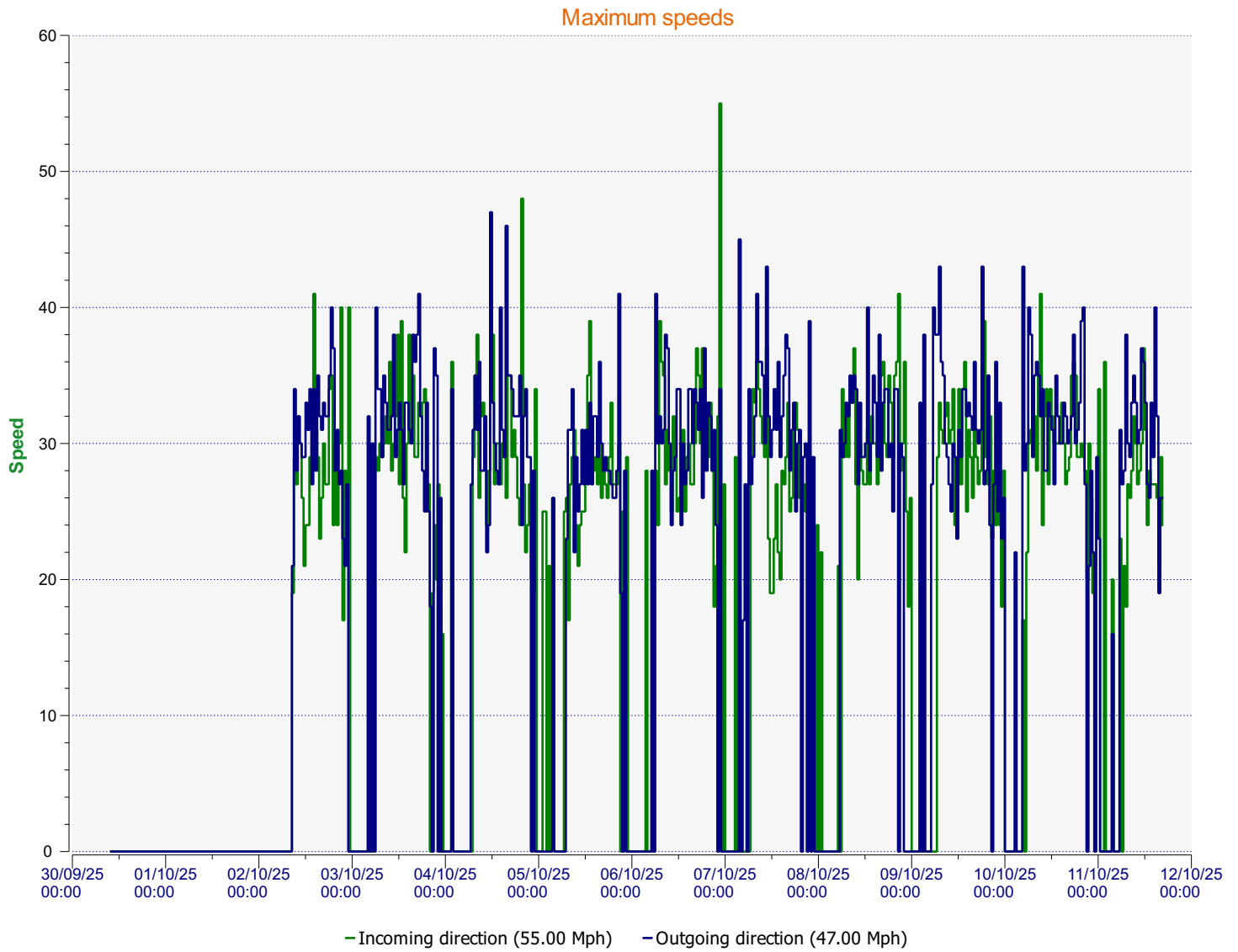
Comments: Visible to traffic heading West in a 20mph zone



Start date: Tuesday, September 30, 2025 10:00 AM
End date: Saturday, October 11, 2025 4:30 PM

Location: Church Lane Birdham

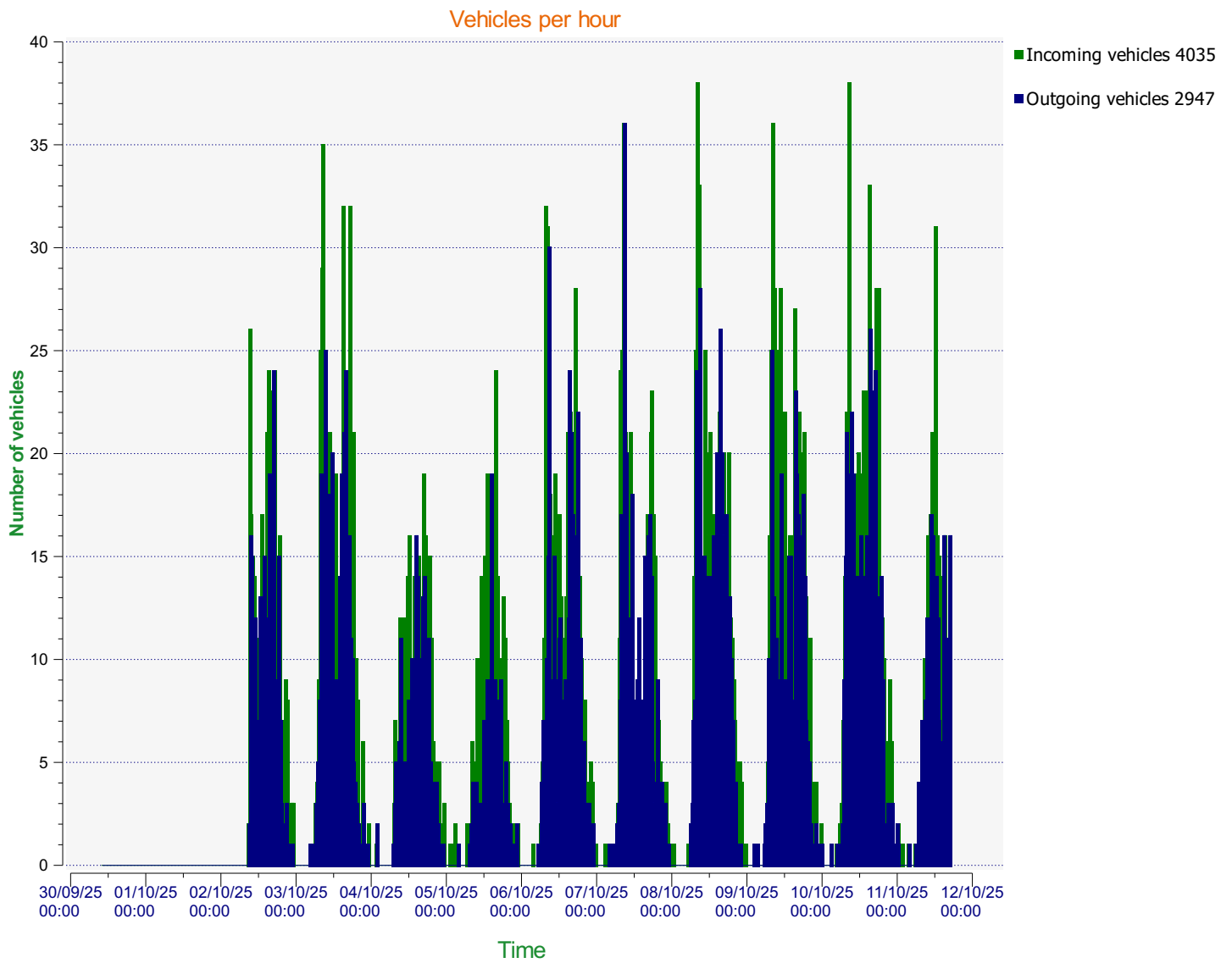
Comments: Visible to traffic heading West in a 20mph zone



Start date: Tuesday, September 30, 2025 10:00 AM
End date: Saturday, October 11, 2025 4:30 PM

Location: Church Lane Birdham

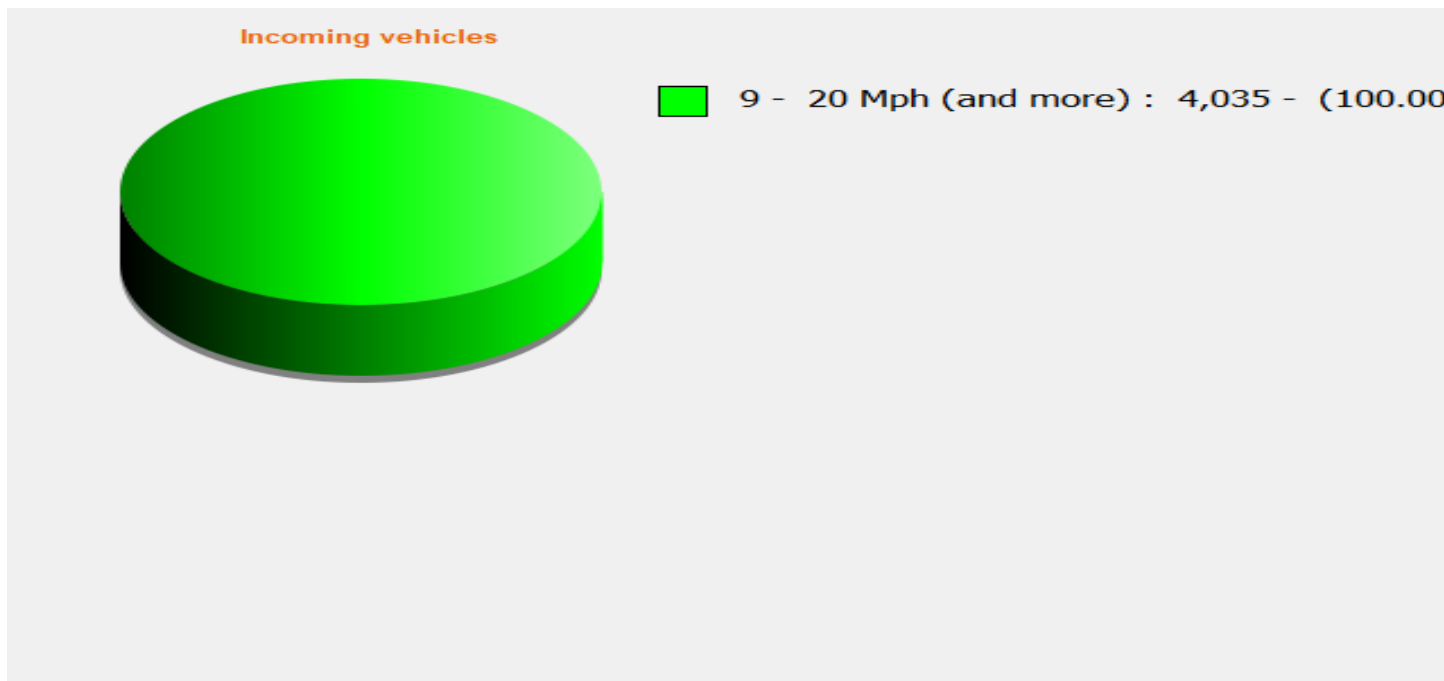
Comments: Visible to traffic heading West in a 20mph zone



Start date: Tuesday, September 30, 2025 10:00 AM
End date: Saturday, October 11, 2025 4:30 PM

Location: Church Lane Birdham

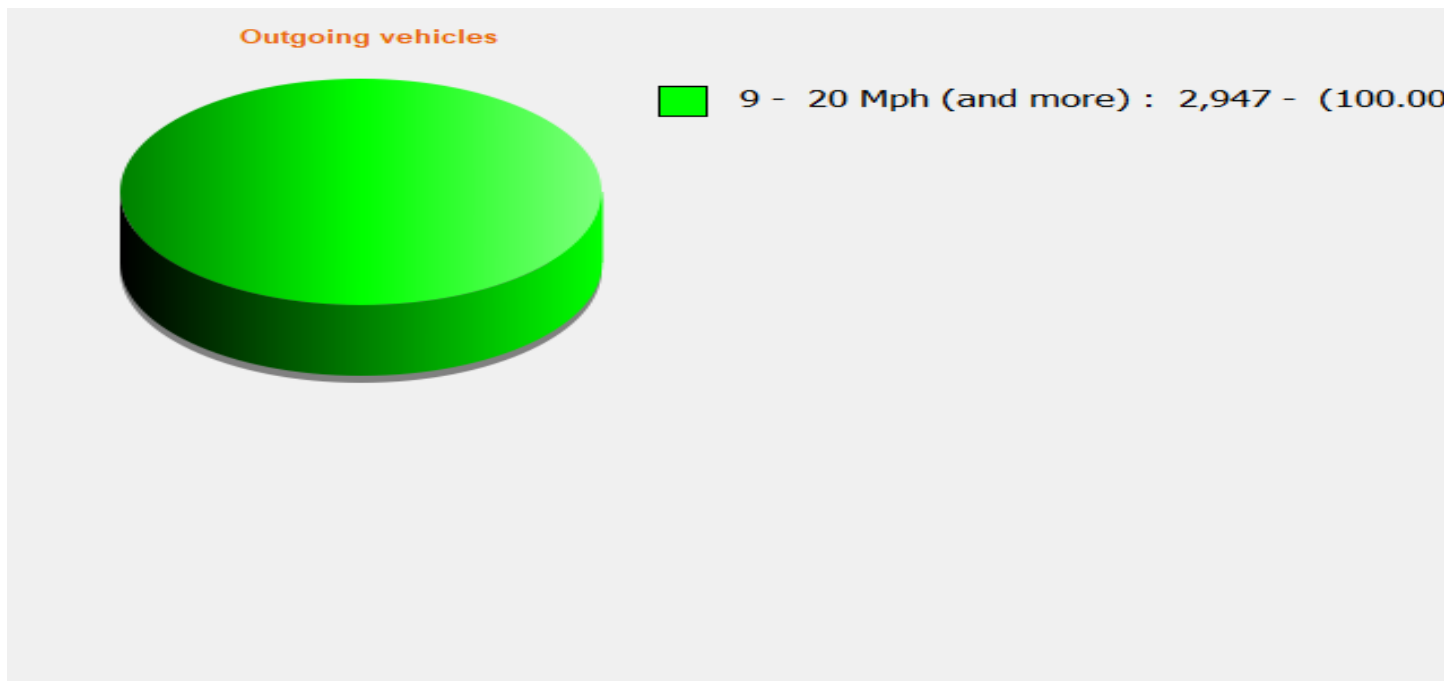
Comments: Visible to traffic heading West in a 20mph zone



Start date: Tuesday, September 30, 2025 10:00 AM
End date: Saturday, October 11, 2025 4:30 PM

Location: Church Lane Birdham

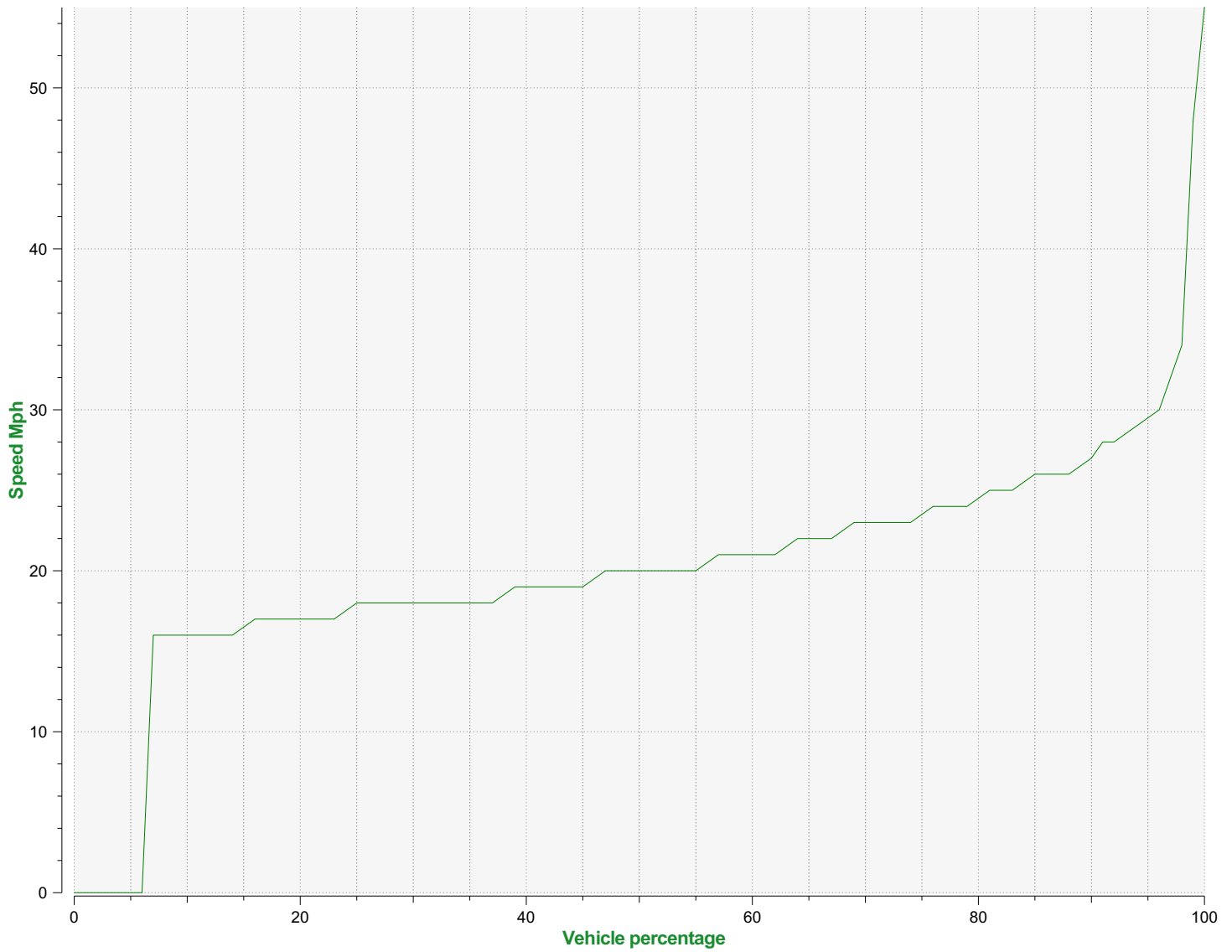
Comments: Visible to traffic heading West in a 20mph zone



Start date: Tuesday, September 30, 2025 10:00 AM
End date: Saturday, October 11, 2025 4:30 PM

Location: Church Lane Birdham

Comments: Visible to traffic heading West in a 20mph zone



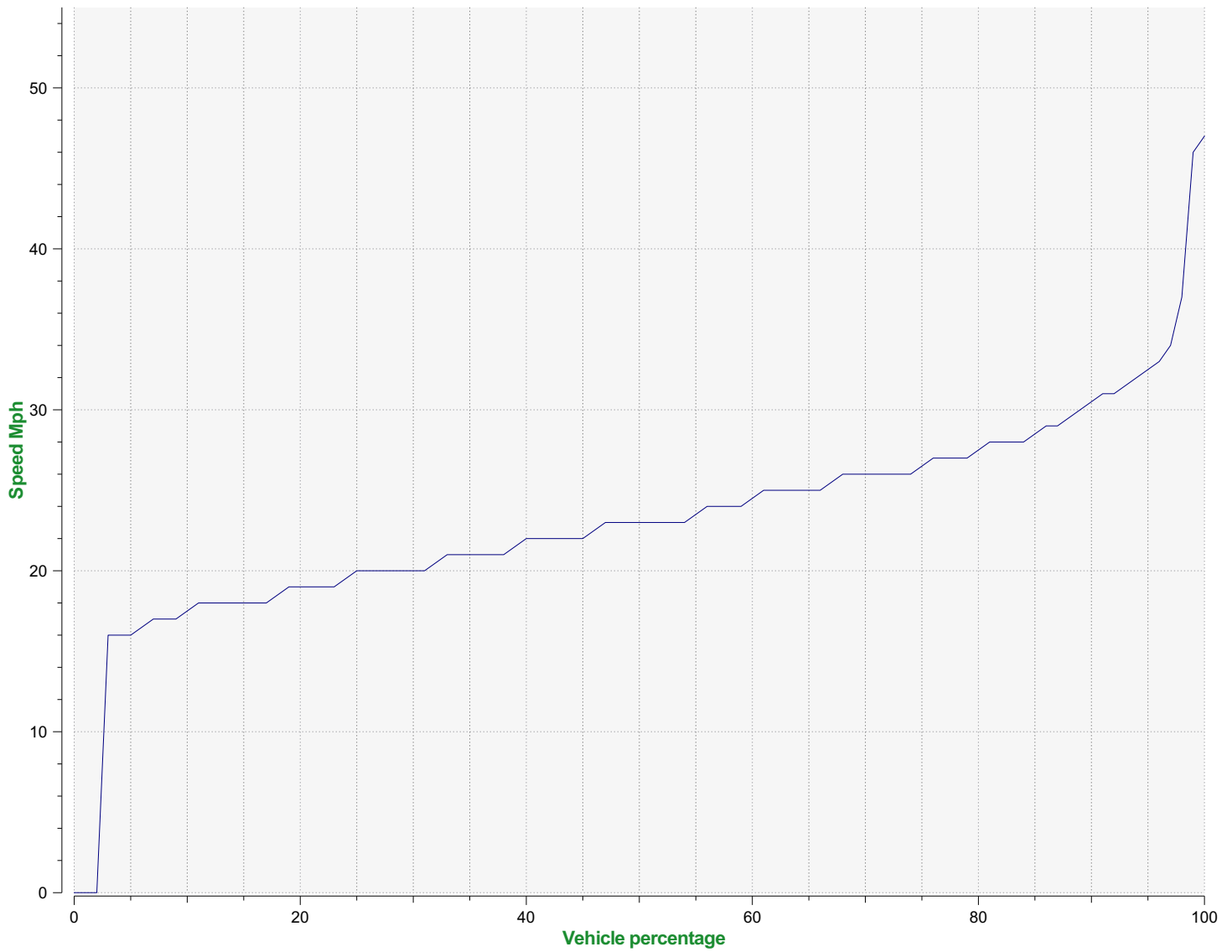
Speed percentiles (incoming)

V30: 18.00Mph **V50:** 20.00Mph **V85:** 26.00Mph

Start date: Tuesday, September 30, 2025 10:00 AM
End date: Saturday, October 11, 2025 4:30 PM

Location: Church Lane Birdham

Comments: Visible to traffic heading West in a 20mph zone



Speed percentile(outgoing)

V30: 20.00Mph **V50:** 23.00Mph **V85:** 28.00Mph

Start date: Tuesday, September 30, 2025 10:00 AM
End date: Saturday, October 11, 2025 4:30 PM

Location: Church Lane Birdham

Comments: Visible to traffic heading West in a 20mph zone